

4-683.

MINERAL SURVEY No. 2723 A and B

LOT No. _____

Arizona Land District.

FIELD NOTES

OF THE SURVEY OF THE MINING CLAIM OF

Sultana - Arizona
Copper Company

KNOWN AS THE

Diamond No. 1, St. Karl, Wm J. Bryan, Wm J. Bryan No. 3
No. 7, Wm J. Bryan No. 4, Wm J. Bryan No. 5, Angles,
Hunters, Hunters No. 2, Wm J. Bryan No. 5 Mill etc, Agnes
mine site, Little Clara Contract Riverside Mining District,

Pinal County, Arizona

Section 7, Township 4, Range 14 E
approx 12, 4
Surveyed under instructions dated Aug 30th, 1909

by Geo. E. Clark.
U. S. Deputy Mineral Surveyor.

Claims located See location notes, 19

Survey commenced Sep 6th, 1909

Survey completed Sep 20th, 1909

6-822

Claimants Address
E P Worthington Authorized Agent
Keown, Ariz.

Hunters Claim.

Survey No. 2723 A and B.

Feet

Begining at Cor. No. 1, the S E Cor. identical with location, and with Cor. No. 1-1-3- respectively of the Hunters No. 2 claim, No. 7 claim, ^{Wa. J.} and Bryan No. 4 claim, all of this survey.

A pine post 4 ft. long, 4 ins. sq. set 1 ft. in the ground in a mound of stones, scribed 1-2723A, Hwhence The W 1/4 Sec. 7, Tp 4 S, R 14 E bears N 86° 44' 30" E 411.71 ft, and a rock in place 18 inches sq. chiseled+1-3 2723A-BR, bears S 0° 05' E 20 ft.

No other bearing monuments available.

Thence N 0° 05' W

300.00 To original location for E end center.

A pine post 3 ft. high, 4 ins. sq. in a mound of stones.

600.00 To Cor. No. 2 the N E Cor. identical with location and with Cor. No. 1, Agnes claim of this survey.

A pine post 4 ft. long, 4 ins. sq. set 1 ft. in the ground in a mound of stones, scribed 2-2723A, Hwhence

A rock in place level with the surface 10 x 20 ins. chiseled+-2-2723 A-BR bears S 0° 05' E 15 ft.

Thence S 89° 55' W

400.00 To a wash 20 ft. wide, course northerly.

734. Mound of stones, 2 ft. base, 18 ins. high, identical with location for N. side center.

1000.00 To a wash 20 ft. wide, course northerly.

1500.00 To Cor. No. 3, the N W Cor. identical with location and with Cor. No. 4, Agnes claim of this survey.

A pine post 4 ft. long, 4 ins. sq. set 1 ft. in the ground in a mound of stones, and scribed 3-2723A, Hwhence,

A rock 12 ins. sq. set 1 ft. in the ground chiseled +-3-4-2723A-BR, bears N 89° 55' E 10 ft.

Thence S 0° 05' E

300.00 To original location for W end center.

A pine post 3 ft. high, 4 ins. sq. in a mound of stones

Hunters Claim.

Survey No. 2723 A and B.

Feet

Continued.

600.00 To Cor. No. 4, the S W Cor. identical with location and with Cor. No. 4, Hunters No. 2, claim of this survey.

A pine post 4 ft. long, 4 ins. sq., set 1 ft. in the ground in a mound of stones and scribed 4-2723A, Hwhence

A rock in place 12 x 18 ins. chiseled +4-2723A-BR bears N 16° 20' E 210 ft.

Thence N 89° 55' E

450.00 To a wash 20 ft. wide, course northerly.

1100.00 To a wash 20 ft. wide, course northerly.

1500.00 To Cor. No. 1, the place of begining.

Feet.

Beginning at Cor. No. 1, the N E Cor. identical with location, and with Cors. No. 1-1 & 3 respectively of the Hunters, No. 7 and Wm. J. Bryan No. 4, all claims of this survey.

A pine post heretofore described, scribed 1-2723 A H2, whence

The W $\frac{1}{4}$ Cor. Sec. 7, Tp 4 S R 14 E bears N 86° 44' 30" E, 411.71 ft

Thence S 0° 05' E
 200.00 To wash course westerly
 300.00 To original location for E end center.

A pine post 3 ft. high 4 ins. sq. in a mound of stones

600.00 To Cor. No. 2 the S E Cor. identical with location.

Identical with Cor. No. 1, Sur. No. 2721, St. Karl No. 3 lode.

A pine post 4 ft. long, 4 ins. sq. set 1 ft. in the ground in a mound of stones, scribed 2-2723 A-H2 whence,

A rock 18 x 24 ins. set 12 ins. in the ground
 chiseled +2-2723A-BR and 1-2721BR, bears S 0° 5' E
 25 ft.

No other bearing monuments available.

Thence S 89° 55' W
 1500.00 To Cor. No. 3, the S W Cor., identical with location
 Identical with Cor. No. 4, Sur. No. 2721, St. Karl No. 3, lode.

A pine post 4 ft. long, 4 ins. sq. set 1 ft. in the ground in a mound of stones, scribed 3-2723 A-H2 whence

Cor. No. 5, Sur. No. 2722 Silver Twig No. 2 lode bears N 75° 22' W 69.3 ft.

A rock in place, 1 ft. sq. chiseled 3-2723A-BR and +3-2723A-BR and 3-2721 BR, bears S 24° 25' W
 14.5 ft.

Hunters No. 2, Claim.

Survey No. 2723 A and B.

Continued.

Feet

- 300.00 To original location for W end center.
A pine post 3 ft. high, 4 ins. sq in a mound of stones
- 600.00 Same bearing to Cor. No. 4, the N W Cor. identical with location.
Identical with Cor. No. 4, Hunters Claim of this survey.
A pine post heretofore described, scribed 4-2723 A H2
- 450.00 To a wash 10 ft. wide, course northerly.
- 1100.00 To a wash 10 ft. wide, course northerly.
- 1500.00 To Cor. No. 1, the place of beginning.

Thence N 0° 5' W

Thence N 89° 55' E

Agnes Claim.

Survey No. 2723 A and B.

Feet.

Beginning at Cor. No. 1, the S E Cor. identical with location, and with Cor. No. 2, Hunters claim of this survey.

A pine post heretofore described, scribed 1-2723A-A, whence

The W $\frac{1}{4}$ Cor. Sec. 7, Tp 4 S, R 14 E, bears S 35° 32' 30" E, 708.6 ft.

Thence N 0° 05' W

300.00 To original location for E end center

A pine post 3 ft. high, 4 ins. sq. in a mound of stones.

543.23 To intersect line 4-5 Wm. J. Bryan No. 5 claim of this survey at S 44° 43' E 653.76 ft. from Cor. No. 4. intersection identical with Cor. No. 4 Wm. J. Bryan No. 4 claim of this survey.

600.00 To Cor. No. 2, the N E Cor, identical with location.

A pine post 4 ft. long, 4 ins. sq. set 1 ft. in the ground in a mound of stones, scribed 2-2723 A- A, whence
A rock 10 x 12 ins. set 10 ins. in the ground, chiseled +-2723 A-BR bears S 0° 5' E 30 ft.

Thence S 89° 55' W

56.05 To Cor. No. 1, Agnes Mill Site of this survey on line 4-5 Wm. J. Bryan No. 5 claim of this group.

470.00 Same bearing to wash 20 ft. wide, course northerly.

970.00 Same bearing to wash 25 ft. wide, course northerly.

1100.00 To S bank Gila River.

1500.00 To Cor. No. 3, the N W Cor. identical with location and with Cor. No. 2 Agnes Mill Site of this survey.

A pine post 4 ft. long, 4 ins. sq. set 1 ft. in the ground in a mound of stones, scribed 3-2723A-A, whence,

A pine post 4 ft. long, 4 ins. sq. set 1 ft. in the ground in a mound of stones, scribed BP3-2723A bears S 0° 05' E 93 ft.

No other bearing monuments available.

Agnes Claim.

Survey No. 2723 A and B.

Feet. Continued.

Thence S 0° 5' E

50.00 To S bank Gila River.

300.00 To original location for W End Center.

A pine post 3 ft. high 4 ins. sq. in a mound of stones

600.00 To Cor. No. 4, the S W Cor. identical with location.

Identical with Cor. No. 3 Hunters Claim of this survey.

A pine post heretofore described, scribed 4-2723 A-A

Thence N 89° 53' E

500.00 To a wash 20 ft. wide, course northerly.

766. To mound of stones, 2 ft. base, 18 ins. high, identical with the

1100.00 To a wash 20 ft. wide, course northerly.

location for S. side center.

1500.00 To Cor. No. 1, the place of begining.

Feet

Beginning at corner No. 1, identical with Cor. No. 1 Wm. J. Bryan No. 3 claim of this survey

On line 4-1 Survey No. 1326 Wm. J. Bryan No. 2 claim

A pine post 4 ft. long, 4 ins. sq. set 1 ft. in the ground in a mound of stones scribed 1-1-2723 A-W J B 4, whence

A rock 12 x 14 ins. set 12 ins. in the ground chiseled 1-1-1-7-2723 ABR, bears N 73° 36' 30" W 100.9 ft and the $\frac{1}{4}$ Cor. on W line Sec. 7, Tp 4 S R 14 E, bears N 10° 58' E 43.58 ft.

No other bearing monuments available.

Thence S 17° 06' W

300.00 To W end center Wm. J. Bryan No. 3 claim of this survey.

309.19 To Cor. No. 2, the S E Cor. identical with location and with Cor. No. 2, No. 7 claims of this survey.

A pine post 4 ft. long, 4 ins. sq. set 1 ft. in the ground in a mound of stones, scribed 2-2723 A - W J B 4 whence

A bed rock chiseled 2-2-2723 A - B R bears S 17° 06' W 20 ft.

Thence N 44° 43' W

66.00 To original location for S end center.

A pine post 4 ft. long, 4 ins. sq. set 1 ft. in the ground in a mound of stones.

443.21 To Cor. No. 3 the S W Cor. identical with location and with Cor. No. 1-1-1- respectively of the No. 7 claim, Hunters No. 2 claim and Hunters claim, all of this survey.

A pine post heretofore described and scribed 3-2723 A-W J B 4.

Thence N 0° 05' W

300.00 To E end cent. Hunters claim of this survey.

600.00 To cors. No. 1 & 2 respectively of the Agnes and Hunters claims of this survey.

Feet

Continued

- 900.00 To E end cent. Agnes claim of this survey
- 1143.23 To Cor. No. 4 the N W Cor. identical with location on line 1 - 2 Agnes claim of this survey at S 0° 05' E 56.77 ft from Cor. No. 2
- A pine post 4 ft. long, 4 ins. sq. set 1 ft. in the ground in a mound of stones scribed 4-2723 A-W J B 4 whence
- A rock 10 x 12 ins. set 10 ins. in the ground chiseled +4-2723 ABR bears N 0° 05' W 36.77 ft.
- Thence S 44° 43' E
- 416.66 To original location for N end cent.
- A pine post 3 ft. high, 4 ins. sq. in a mound of stones.
- 586.52 To intersection W line Sec. 7 Tp 4 S, R 14 E at N 703.09 ft from W $\frac{1}{4}$ Cor. and S 1936.91 ft. from the N W Cor
- 833.41 To Cor. No. 5 on line 2-3 Sur. No. 1326 Wm. J. Bryan No. 2 lode identical with location and with Cor. No. 5 Wm. J Bryan No. 5 claim of this survey
- A pine post 4 ft. long, 4 ins. sq. set 1 ft. in the ground in a mound of stones, scribed 5-2723 A-W J B 4, whence
- A rock 12 x 18 ins. set 10 ins. in the ground chiseled 1-5-2723 A B R bears S 73° 03' E 7 ft.
- Thence N 73° 03' W
- 145.12 To Cor. No. 6 identical with Cor. No. 2 Survey No. 1326 Wm. J. Bryan ^{No. 2} claim.
- A pine post 4 ft. long, 4 ins. sq. set 1 ft. in the ground in a mound of stones scribed 6-1326 A W J B 4, whence
- A rock in place 18 ins. sq. chiseled +-6-2723 A BR bears S 18° 20' E 43.5 ft.
- Thence S 16° 20' W
- 123.97 To intersection W line Sec. 7, Tp 4 S, R 14 E, at N 450.98 ft. from the W $\frac{1}{4}$ Cor. and S 2189.02 ft. from the N W Cor.
- 600.00 To Cor. No. 7 identical with Cor. No. 1 Sur. No. 1326

Feet

Continued

Wm. J. Bryan No. 2 claim

A pine post 4 ft. long, 4 ins. sq. set 1 ft. in the ground in a mound of stones scribed 7-2723 A-W J B 4, whence

A rock 12 x 14 ins. set 12 ins. in the ground chiseled 1-1-7-2723 B R bears S 73° 36' 30" E 30 ft. and the $\frac{1}{4}$ Cor. on W line Sec. 7, Tp 4 S, R 14 E bears N 87° 30' E 134 ft.

Thence S 73° 36' 30" E

130.90 To Cor. No. 1, the place of beginning.

Survey No. 2723 A and B.

Feet.

Beginning at Cor. No. 1, the N W Cor. identical with location, and with Cors. 1-1-3-respectively of the Hunters, Hunters No. 2 and Wm. J. Bryan No. 4, all claims of this survey.

A pine post heretofore described, scribed 1-2723A-No.7, whence,

The $\frac{1}{4}$ Cor. on W line Sec. 7, Tp 4 S, R 14 E bears N 86° 44' 30" E 411.71 ft.

Thence S 44° 43' E

220.00 To original location for N end center.

A pine post 3 ft. high, 4 ins. sq. in a mound of stones.

443.21 To Cor. No. 2 the N E Cor. identical with location and on line 1 - 2 Wm. J. Bryan No. 3, claim of this survey.

A pine post heretofore described, scribed 2-2723 A-No 7

Thence S 17° 06' W

285.64 To Cors. No. 2-1 respectively of the Wm. J. Bryan No. 3 and the St. Karl, claims of this survey.

585.64 To W end center St. Karl claim of this survey.

885.64 To Cor. No. 2 St. Karl claim of this survey, identical with Cor. No. 7, Sur. No. 2721, St. Karl No. 2 lode

956.49 To Cor. No. 3 the S E Cor, identical with location and with Cor. No. 6 Sur. No. 2721 St. Karl No. 2 lode.

A pine post 4 ft. long, 4 ins. sq. set 1 ft. in the ground in a mound of stones, scribed 3-2723 A-No. 7, and 6-2721 SK, whence

A rock 12 ins. sq. set 12 ins. in the ground chiseled 3-2723A-BR bears N 17° 06' E 30.5 ft.

Thence N 44° 43' W

20.5 To original location for S end center

A pine post 3 ft. high, 4 ins. sq. in a mound of stones

41.00 To Cor. No. 4, the S W Cor. identical with location and with Cors. No. 2 and 5 respectively of the St. Karl No. 3 and St. Karl No. 2 lodes, survey No. 2721

A pine post 4 ft. long, 4 ins. sq. set 1 ft. in the ground in a mound of stones scribed 4-2723 A-No 7 and

No. 7 claim.

Survey No. 2723 A and B.

Feet Continued.

2-2721 SK3 and 5-2721 SK2, whence
 A rock 18 x 24 ins. set 1 ft. in the ground chiseled
 +4-2723A-BR, and 2-5-2721-BR bears N 89° 55' E 10 ft.
 Thence N 0° 05' W

- 300.00 To E end center St. Karl No. 3 claim, Sur. No. 2721.
- 600.00 To Cor. No. 1, Sur. No. 2721 St. Karl No. 3, claim,
 identical with Cor. No. 2, Hunters No. 2, a claim of
 this survey.
- 900.00 To E end center Hunters No. 2 claim of this survey
- 1000.00 To a wash 10 ft. wide, course West.
- 1200.00 To Cor. No. 1, the p lace of begining.

Wm J Bryan No. 5 Claim

Feet.

Survey No. 2723 A and B

Beginning at cor. No. 1, the S.E. cor., identical with cor. No. 1 Wm J Bryan, a claim of this survey,
 A pine post 4 ft. long, 4 ins.sq, set 1 ft. in ground in a mound of stones, scribed 1-2723A-W.J.B.5, whence
 Original location bears S17°20'W 10 ft., a mound of stones 3 ft. base, 3 ft. high, and a rock 12x18 ins., set 10 ins. in ground chiseled + 1-2723A-B.R. bears N 73°03'W 7.43ft.
 W $\frac{1}{4}$ ^{cor.} sec.7 T 4 S R 14 E bears S 19°40' W 556.23 ft.

Thence N 20° 17' E

292.49 To original location for SE end center,

A pine post 3 ft. high, 4 ins.sq. in a mound of stones,

592.49 To cor. No.2, the N.E.cor., identical with location and with cors. No. 1 and 2 respectively of the Diamond Jo and Wm J Bryan claims of this survey,

A pine post heretofore described, scribed 2-2723A-WJB 5

Thence N 44° 43' W

338,54 To intersect S line Riverside Ranche, a homestead owned by the applicants herein at S89°54'E 153.66 ft. from the S.W. cor.

556.93 To intersect W line Riverside Ranche at N 154.92 ft from the S.W. cor. and W line sec 7 T 4 S R 14 E at N 1474.92 ft from the W $\frac{1}{4}$ cor. and S 1165.08 ft. from the N.W.cor. Intersection is identical with cor. No.1 Wm J Bryan No5 Mill Site of this survey,

1350.00 To cor. No. 3 Wm J Bryan No.5 Mill Site of this survey

1350.00 To E bank Gila River,

1500.00 To cor. No. 3, the N.W. cor. identical with location,

A pine post 4 ft. long, 4 ins.sq, set 1 ft. in ground in a mound of stones, scribed 3-2723A-W.J.B. 5 whence

A pine post 4 ft. long, 4 ins.sq set 1 ft. in ground in a mound of stones, scribed B.P.3-2723A bears S 44°43'E 140 ft.

No other bearing monuments available.

Thence S 20° 17' W

300:00 To original location for N.W.end center,

A pine post 3 ft.high, 4 ins.sq.in a mound of stones,

600.00 To cor. No. 4, the S.W.cor. identical with location,

Feet:

continued

- A pine post 4 ft. long, 4 ins. sq. set 1 ft. in ground in a mound of stones, scribed 4-2723AW.J.B.5, whence
- A pine post 4 ft. long, 4 ins. sq. set 1 ft. in ground in a mound of stones, scribed B.P.4-2723A and B.P. 3-2723B-AMS bears S 44°43'E.100.06 ft.
- No other bearing monuments available
- Thence S 44° 43' E
- 100.00 To E bank Gila River, .
- 150.06 To cor. No.3, Agnes Mill Site of this survey
- 573.98 To cor. No. 1 Agnes Mill Site of this survey, on intersection line 2-3 Agnes Lode of this survey at S 89°55'W 56.05 ft. from cor. No.2
- 653.76 To cor. No.4 Wm J Bryan No. 4, a claim of this group on line 1-2 Agnes Claim of this survey at S 0°05'E 56.77 ft. from cor. No.2
- 1240.28 To intersect W line sec. 7 T 4 S R 14 E at N 703.09 ft. from the W $\frac{1}{4}$ cor. and S 1936.91 ft. from the N. W. cor.
- 1487.17 To cor. No. 5, identical with cor. No. 5 Wm J Bryan No.4, of this survey,
- A pine post heretofore described, scribed 5-2723A-WJB-5
- Thence S 73° 03' E
- 14.34 To cor. No.1, the place of beginning.

Wm J. Bryan Claim

Survey No. 2723 A and B

15

Feet.

Beginning at cor. No. 1 the S.W.cor., identical with cor. No.1 Wm J Bryan No.5^{lode} of this survey and on line 2-3 Wm J Bryan No.2^{lode} survey No. 1326 at S 73°03'E 159.46 ft. from cor. No.2.

A pine post heretofore described, scribed 1-2723A-W.J.B. whence

Original location bears S 20°17' W 10 ft.

W $\frac{1}{4}$ cor. sec 7 T 4 S R 14 E bears S 19°40' W 556.23 ft.

Thence N 20° 17' E

292.49 To original location for W end center, identical with S.E.E.C., Wm. J. Bryan No. 5 lode of this survey, A pine post heretofore described

592.49 To cor. No.2, the N.W.cor., identical with location and with cors. No. 1 and 2 respectively of the Diamond Jo and Wm J Bryan^{lode 5} claims of this survey,

A pine post 4 ft. long, 4 ins.sq. set 1 ft. in ground in a mound of stones, scribed 2-2723A-W.J.B., whence

A rock 18x20 ins, set 1 ft. in ground, chiseled + 1-2-2723A B.R. bears S 20° 17' W 20 ft.

Thence S 73° 23' E

110.00 To wagon road, course northwesterly,

1400.00 To wash 30 ft. wide, course northeasterly,

1500.00 To cor. No.3, the N. E. cor. identical with location and with cor. No.4 Diamond Jo Claim of this survey, on line 4-1 Survey No 2720 John B. Mecham Lode at S 20°17'W 900 ft. from cor. No. 1,

A pine post 4 ft. long, 4 ins.sq. set 1 ft. in ground in a mound of stones, scribed 3-2723A-W.J.B. whence

A rock 12 ins.sq. set 10 ins. in ground, chiseled + 3-4-2723A-E.P. bears S 20° 17' W 20 ft.

Thence S 20° 17' W

300.00 To original location for E end center,

A pine post 3 ft. high, 4 ins.sq. in a mound of stones

600.00 To cor. No.4 the S. E. cor. identical with location and with cor. No. 4 Survey No. 2720 John B Mecham Lode, on line 2-3 Little Clara Lode of this survey,

A pine post 4 ft. long, 4 ins sq. set 1 ft in ground in a mound of stones, scribed 4-2723A-W.J.B., whence

Survey No. 2723 A and B.

Feet. continued

- A granite bed-rock chiseled + 2-4-5-2723A B.R. and 4-2720 B.R. bears N 73° 23' W 108.73 ft.
- Thence N 73° 23' W
- 209.03 To cor. No.5, identical with cor No. 2 Little Clara Lode of this survey and with cor. No.3 Survey No. 1326 Wm J Bryan No. 2 Claim,
- A pine post 3½ ft. high in a mound of stones scribed 5-2723A-W.J.B and 1326-3, whence
- A granite bed-rock, chiseled + 2-4-5-2723A- B.R. bears S 73° 23'E 100.3 ft.
- Thence N 73° 03' W
- ~~200.00~~
200.00 To wash 30 ft. wide, course northeasterly
- 960.00 To wagon road, course here North.
- 1290.54 To cor. No. 1, the place of beginning.

Diamond Jo Claim

Survey No. 2723 A and B.

Feet.

Beginning at cor. No.1, the S.W.cor. identical with location and with cors No. 2 Wm J Bryan No. 5 and Wm J Bryan, claims of this survey,

A pine post heretofore described, scribed 1-2723A-D.J. whence

W $\frac{1}{4}$ cor. sec 7 T 4 S R 14 E bears S 19° 59' W 1150 ft.

Thence N 20 ° 17' E

150.00 To wagon road, course northeasterly

255.86 To intersect S line Riverside Ranche, a homestead owned by the applicants herein, and occupying the N $\frac{1}{2}$ N.W. $\frac{1}{4}$ sec 7 T 4 S R 14 E, at S 89° 54' E 480.56 ft. from the S. W. cor. and N 89° 54' W 2103.44 ft. from the S. E. cor.

300.00 To original location for W end center,

A pine post 3 ft. high, 4 ins.sq.in a mound of stones,

600.00 To cor. No.2, the N.W.cor.identical with location,

A pine post 4 ft. long, 4 ins.sq. set 1 ft. in ground in a mound of stones, scribed 2-2723A-D.J., whence

A rock 12x18 ins. set 14 ins. in ground, chiseled + 2-2723A-B.R. bears S 73° 23' E 20 ft.

Thence S 73° 23' E

1136.18 To intersect S line Riverside Ranche, heretofore described, at S 89° 54' E 1688.59 ft. and N 89° 54' W 895.41 ft. from the S. W. and S.E.cors. respectively.

1500.00 To cor. No.3, the N. E/ cor. identical with location and on line 4-1 Survey No. 2720 John B Mecham Lode at S 20° 17' W 300 ft. from cor. No.1,

A pine post 4 ft. long, 4 ins.sq. set 1 ft in ground in a mound of stones, scribed 3-2723A-D.J., whence

A rock 12x18 ins. set 1 ft. in ground, chiseled + 3-2723 A- B.R. bears S 20° 17' W 20 ft.

Thence S 20° 17' W

300.00 To original location for E end center,

in a wash 30 ft. wide, course northeasterly

A pine post 3 ft. high, 4 ins.sq. in a mound of stones.

600.00 To cor. No. 4, the S. E. cor. identical with location and with cor. No. 3 Wm J Bryan Claim of this survey

A pine post heretofore described, scribed 4-2723A-D.J.

Diamond Jo Claim

Survey No. 2723 A and B.

Feet

continued

Thence N 73° 23' W

- 100.00 To wash 30 ft. wide, course northeasterly
- 1390.00 To wagon road, course northwesterly
- 1500.00 Same bearing to cor. No. 1, the place of beginning.

Survey No. 2723 A and B.

Feet

Beginning at Cor. No. 1, the N W Cor. identical with location, and with Cor. No. 1, Wm. J Bryan No. 4^{lode}, a claim of this survey, and on line 4-1 Wm. J. Bryan No. 2, Sur. No. 1326, at S 73° 36' 30" E 130.9 ft. from Cor. No. 1

A pine post heretofore described, scribed 1-2723A, WJB B 3, whence 4

The $\frac{1}{4}$ Cor. on W line Sec. 7, Tp 4 S, R 14 E bears N 10° 58' E 43.58 ft.

Thence S 17° 06' W

300.00 To original location for W end center.

A pine post 3 ft. high, 4 ins. sq. in a mound of stones

309.19 To Cors. No. 2-2 of the No. 7 and Wm. J. Bryan No. 4, claims of this survey.

594.80 To Cor. No. 2, the S W Cor. identical with location, and with Cor. No. 1, St Karl claim of this survey.

A pine post 4 ft. long, 4 ins. sq. set 1 ft. in the ground in a mound of stones, scribed 2-2723A- WJB 3, whence,

Thence S 73° 23' E

750.00 To wash 20 ft. wide, course northeasterly.

763. Mound of stone 2 ft. base, 2 ft. high, identical with location for

1500.00 To Cor. No. 3, the S E Cor, identical with location, and center. ^{S. side}

with Cor. No. 4 St. Karl claim of this survey, on line

3-4 Contact claim of this survey

A pine post 4 ft. long, 4 ins. sq. set 1 ft. in the ground in a mound of stones, scribed 3-2723A-WJB 3, whence

A rock in place about 2 x 3 ft. chiseled +3-4-2723A BR, bears N 23° 45' E 90.5 ft.

Thence N 17° 06' E

300.00 To original location for E end center.

A pine post 3 ft. high, 4 ins. sq. in a mound of stones.

600.00 To Cor. No. 4, the N E Cor. identical with location and with Cor. No. 3, Contact lode of this survey.

A pine post 4 ft. long, 4 ins. sq. set 1 ft. in

Feet

Continued.

the ground in a mound of stones, scribed 3-2723A- WJB 4
whence

A rock 18 ins. sq. set 10 ins. in the ground chiseled
1-3-4-5-2723A-Br, bears N 73° 23' W 100 ft

Thence N 73° 23' W

183.99 To Cor. No. 5, identical with Cor. No 1 Little Clara
claim of this survey, and with Cor. No. 4, Wm. J Bryan
No. 2^{1ode}, Sur. No. 1326.

A pine post 3½ ft. high 4 ins. sq. in a mound of
stones, scribed 5-2723A-WJB 3, and 1-1326, whence

A rock 18 inches square set 10 ins. in the
groundchiseled 1-3-4-5-2723A-BR, bears S 73° 23' E
83.99 ft.

Thence N 73° 36' 30" W

450.00 To wash 20 ft. wide, course northeasterly.

1316.10 To Cor. No. 1, the place of begining.

4

Feet

Beginning at Cor. No. 1, the N W Cor., identical with location, and with Cor. No. 2, Wm. J. Bryan No. 3 claim of this survey.

A pine post heretofore described, scribed 1-2723A-SK whence,

The $\frac{1}{4}$ Cor. on W line Sec. 7, Tp 4 S, R 14 E, bears N $16^{\circ} 41' E$ 638.34ft, whence

A rock in place 24 x 36 ins. chiseled +1-2723A-BR, bears N $73^{\circ} W$ 24.5 ft, and the second rock 1 ft. sq. set 12 ins. in the ground, chiseled 1-2-2723A-BR, bears S $17^{\circ} 06' W$ 20 ft.

Thence S $17^{\circ} 06' W$

300.00 To original location for W end center.

A pine post 3 ft. high, 4 ins. sq., in a mound of stones.

600.00 To Cor. No. 2, the S W Cor. identical with location and with Cor. No. 7, Sur. No. 2721 St. Karl No. 2, Lode

A pine post 4 ft. long, 4 ins. sq. set 1 ft. in the ground in a mound of stones, scribed 2-2723ASKL, whence,

A rock 12 ins. sq. set 1 ft. in the ground, chiseled 2-2723A-BR, bears S $17^{\circ} 06' W$ 40.55 ft.

Thence S $73^{\circ} 23' E$

750.00 To Cor. No. 1, Sur. No. 2721, St. Karl No. 2 lode identical with the N W Cor. Sunnyside lode, unsurveyed,

owned by the applicants herein, also S. side center monument of location, a pine post 3 ft. high, 3 ins. sq. in a mound of stones.

1500.00 To Cor. No. 3, the S E Cor. identical with location and with the N E Cor of the unsurveyed Sunnyside lode on line 4-3 Contact lode of this survey.

A pine post 4 ft. long, 4 ins. sq. set 1 ft in the ground in a mound of stones, scribed 3-2723ASKL, whence

a granite bed-rock chiseled +3-4-2723A-BR bears S $17^{\circ} 06' W$ 150 ft.

Thence N $17^{\circ} 06' E$

300.00 To original location for E end center.

St. Karl Claim.

Part

Survey No. 2723 A and B.

Feet.

Continued.

A pine post 3 ft. high , 4 ins. sq. in a mound of stones.

600.00 To Cor. No. 4, the N E Cor. identical with location and with Cor. No. 3, Wm. J. Bryan lode of this survey.

A pine post heretofore described, scribed 4-2723A-SK

737. Thence N 73° 23' W
Mound of stones 2 ft base, 2 ft. high, identical with location for
750.00 To wash 20 ft. wide course northeasterly. North side center.

1500.00 Same bearing to Cor. No. 1, the place of begining.

Little Clara Claim.
Survey No. 2723 A and B.

Feet

Beginning at Cor. No. 1, the S W Cor. identical with location,

Identical with Cor. No. 5, Wm. J. Bryan^{No. 3} lode of this survey,

Identical with Cor. No. 4, Survey No. 1326, Wm. J. Bryan No. 2 lode.

~~Identical with Cor. No. 5 Wm. J. Bryan lode of this survey.~~

A pine post heretofore described, scribed 1-2723 A-LC whence

The $\frac{1}{4}$ Cor. on W line Sec. 7, Tp 4, S R 14 E, bears N. 72° 7' 30" W 1320.4 ft.

Thence N 16° 37' E

293.00 To original location for W end center.

A pine post 3 ft. high. 4 ins. sq. in a mound of stones.

585.80 To Cor. No. 2 identical with location,

Identical with Cor. No. 3, Survey No. 1326, Wm. J. Bryan No. 2 lode,

Identical with Cor. No. 5 Wm. J. Bryan^{lode} a claim of this survey.

A pine post heretofore described, scribed 2-2723 A-LC.

Thence S 73° 23' E

209.03 To Cor. No. 4, Wm. J. Bryan claim of this survey, identical with Cor. No. 4, Sur. No. 2720^{John B.} Mecham lode,

339.03 To W bank Gila River, course northeasterly.

609.03 To E bank Gila River.

809.03 To Cor. No 3^{John B.} Mecham lode, Sur. No. 2720, identical with the S W Cor. Seamans lode, unsurveyed, owned by the applicants herein.

1334.03 To center of Phoenix & Eastern Railroad track.

Survey No. 2723 A and B.

Feet.

Continued.

- 1409.03 To S W and S E Cor. of the unsurveyed Foss and Seamans lodes, owned respectively by J J Sullivan et al., and by the applicants herein.
- 1417.00 To Cor. No. 3, the N E Cor identical with location, Identical with N W Cor. unsurveyed Mohn claim, J J Sullivan et al., owners.
A pine post 4 ft. long, 4 ins. sq. set 1 ft. in the ground in a mound of stones, scribed 3-2723A-LC, whence
A rock 12 x 14 ins. set 10 ins. in the ground, chiseled +3-2723 A-BR, bears S 16° 37' W 20 ft.
Thence S 16° 37' W
- 299.90 To original location for E. end center.
A pine post 3 ft. high 4 ins. sq. in a mound of stones
- 500.00 To center of Phoenix & Eastern Railroad track.
- 585.80 To Cor. No. 4, the S E Cor.
A pine post 4 ft. long, 4 ins. sq. set 1 ft. in the ground in a mound of stones, scribed 4-2723A-LC, whence
A rock 12 ins. sq. set 1 ft. in the ground, chiseled +4-2723A-BR, bears N 73° 23' W 20 ft.
Thence N 73° 23' W
- 120.00 To E bank Gila River, course northwesterly.
- 600.00 To W bank Gila River.
- 633.01 To Cor. No. 2 Contact Lode of this survey.
- 933.01 To N end center same claim.
- 1233.01 To Cor. No. 3 Contact Lode, identical with Cor. No. 4, Wm. J. Bryan No. 3, both claims of this survey.
- 1417.00 To Cor. No. 1, the place of begining.

Contact Claim.

Survey No. 2723 A and B.

25

Feet

- Beginning at Cor. No. 1, the S E Cor. identical with location
- A pine post 4 ft. long, 4 ins. sq. set 1 ft. in the ground in a mound of stones, scribed 1-2723A-C, whence
- The $\frac{1}{4}$ Cor. on S line Sec. 7, Tp.4 S. R 14 E bears S $60^{\circ} 05' E$ 1172.1 ft. and a rock in place 18 x 20 ins. chiseled 1-2723A-B R, bears N $70^{\circ} W$ 65 ft.
- Thence N $17^{\circ} 06' E$
- 1500.00 To Cor. No. 2 identical with location, on line 4-1 Little Clara claim of this survey.
- A pine post 4 ft. long, 4 ins. sq. set 1 ft. in the ground in a mound of stones, scribed 2-2723 A- C, whence,
- A rock 10 x 14 ins. set 10 ins. in the ground chiseled 2-2723A -B R bears N $17^{\circ} 06' E$ 16 ft.
- Thence N $73^{\circ} 23' W$
- 300.00 To original location for N end center.
- 600.00 Same bearing, to Cor. No. 3, the N W Cor. identical with location and with Cor. No. 4 Wm. J. Bryan No. 3 claim of this survey.
- A pine post heretofore described, scribed 3-2723A-C.
- Thence S $17^{\circ} 06' W$
- 300.00 To E end center Wm. J. Bryan No 3 claim of this survey.
- 600.00 To Ccrs. 3 & 4 respectively of the Wm. J. Bryan No. 3 and St. Karl, claims of this survey
- 900.00 To E end center St. Karl claim of this survey.
- 1200.00 To Cor. No. 3 St. Karl claim of this survey, and the N E Corner. Sunnyside lode unsurveyed, owned by the applicants herein.
- 1500.00 To Cor. No. 4, the S W Cor. identical with location
- A pine post 4 ft. long, 4 ins. sq. set 1 ft. in the ground in a mound of stones, scribed 4-2723 A - C, whence
- A granite bed-rock chiseled 3-4-2723A -B R bears

Survey No. 2723 A and B.

Feet

Continued.

N 17° 06' E 150 ft.

Thence S 73° 23' E

300.00 To original location for S. end center

600.00 To Cor. No. 1, the place of begining.

Feet.

Beginning at Cor. No. 1, the S E Cor. identical with location.

A pine post 4 ft. long, 4 ins. sq. set 1 ft. in the ground in a mound of stones scribed 1-2723 B-WJB5 whence,

The N W Cor. Sec. 7, Tp 4 S, R 14 E bears N 1165.0 8 ft. and the W $\frac{1}{4}$ Cor. bears S 1474.92 ft.

A rock in place 14 x 20 ins. chiseled 1-2723 B-BR bears N 113.9 ft and Cor. No. 2 Wm. J. Bryan ^{No. 5} lode of this survey bears S 44° 43' E 556.93 ft.

Thence North

780.00 To Cor. No. 2

A pine post 4 ft. long, 4 ins. sq. set 1 ft. in the ground in a mound of stones scribed 2-2723B-WJB 5 whence,

Original location for N E Cor. bears N 385.08 ft. and a rock 1 ft. sq. set 10 ins. in the ground chiseled +2-2723B-BR bears N 25 ft.

Thence S 68° 48' W

598.50 To Cor. No 3.

A pine post 4 ft. long, 4 ins. sq. set 1 ft. in the ground in a mound of stones, scribed 3-2723-B-WJB 5, whence

Original location identical with Cor. No. 3 Wm. J. Bryan No. 5, lode of this survey, bears N 44° 43' W 150 ft, and a pine post 4 ft. long, 4 ins. sq. set 1 ft. in the ground in a mound of stones scribed BP3-2723-B, bears N 44° 45' W 10 ft.

No other bearing monuments available.

Thence S 44° 43' E

793.07 To Cor. No. 1, the place of beginning, containing 4.996 acres.

Agnes Mill Site
Survey No 2723 B

Beginning at cor. No. 1, the S.E. cor. identical with location and on line 2-3 Agnes claim of this survey at S 89° 55' W 56.05 ft. from cor. No. 2.

A pine post 4 ft. long, 4 ins. sq. set 1 ft. in ground in a mound of stones, scribed 1-2723B-A.M.S., whence

W ^{COR.} 1/4 sec. 7 T 4 S R 14 E bears S 21° 43' 30" E 1266.5 ft.

A rock 8x14 ins. set 1 ft. in ground, chiseled + 1-2723B-B.R. bears N 30° 24' W 65.5 ft.

Thence S 89° 55' W

- 414.00 To wash 20 ft. wide, course northerly
- 914.00 To wash 25 ft. wide, course northerly,
- 1044.00 To S bank Gila River
- 1443.95 To cor No 2, the S.W.cor., identical with location and with cor. No.3 Agnes Lode of this survey

A pine post heretofore described, scribed 2-2723B-A.M.S.

Thence N 75° 10' E

- 1100.00 To S bank Gila River
- 1185.16 To cor. No. 3 on line 4-5 Wm J Bryan No. 5 Claim of this survey, whence

Original location, identical with cor. No. 4 Wm J Bryan, ^{No 5 lode} a claim of this group bears N 44° 43' W 150.06 ft.

A pine post 4 ft. long, 4 ins. sq. set 1 ft. in ground in a mound of stones, scribed B.P. 3-2723B-A,M,S, bears N 44° 43' W 50 ft.

No other bearing monuments available.

Thence S 44° 43' E

- 423.92 To cor. No. 1, the place of beginning

Containing 5 acres

Magnetic variation throughout survey No 2723 A and B

13° 30' E

Lode Lines.

As near as can be determined from present developments the veins of the several locations embraced in these claims extend as follows from their respective discovery points.

Little Clara, S 73° 23' E 260 ft., and N 73° 23' W 1157 ft.

Contact lode, N 17° 06' E 450 ft. and S 17° 06' W 1050 ft.

Diamond Jo lode, S 73° 23' E 50 ft. and N 73° 23' W 1450 ft.

Wm. J. Bryan lode, N 73° 23' W 680 ft. and S 73° 23' E 820 ft.

Wm. J. Bryan No. 3 lode, S 73° 23' E 790 ft and N 73° 23' W 710 ft.

St Karl lode, S 73° 23' E 650 ft and N 73° 23' W 850 ft.

Wm. J. Bryan No. 5 lode, S 44° 43' E 300 ft., and N 44° 43' W 1200 ft.

Wm. J. Bryan No. 4 lode, N 1° 19' 30" E 200 ft. and S 1° 19' 30" W 915.74 ft.

No. 7 lode, N 7° 28' E 150 ft and S 7° 28' W 917 ft.

Hunters No. 2 lode S 89° 55' W 400 ft. and N 89° 55' E 1100 ft.

Hunters lode, S 89° 55' W 700 ft, and N 89° 55' E 800 ft.

Agnes lode, S 89° 55' W 750 ft, and N 89° 55' E 750 ft.

Area	Acres
Total area Little Clara claim,	19.056
" " Contact "	20.660
" " Diamond Jo claim	20.618
Area in conflict with Riverside Ranche	4.479
Total area Hunters Claim	20.660
Total area Hunters No. 2 claim	20.660
Total area Agnes claim	20.660
Total area Wm. J. Bryan No 5 claim	18.723
Area in conflict with Riverside Ranche	0.273
Area in conflict with Agnes claim	0.037
Total area of Wm. J. Bryan No. 4 claim	9.849
Total area of No. 7 claim	4.681
Total area Wm. J. Bryan No. 3 claim	20.580
Total area Wm. J. Bryan Claim	20.506
Total area St. Karl Claim	20.660
Area Wm. J. Bryan No. 5 mill site	4.996
Area Agnes mill site	5.00

Location.

This survey is located in Sec. 7, Tp 4 S R 14 E G & S R B & M and approximately in Sec. 12, Tp 4 S, R 13 E G & S R B & M, unsurveyed, Riverside Mining District, Pinal County.

Expenditure of Five Hundred Dollars.

Certificate of expenditure of \$500.00 improvements will be filed later.

The present accessible workings consist of
 Little Clara- No. 1, Discovery shaft 4 x 6 x 8 ft
 bears from E end center of location N 73° 23' W 260 ft
 Value \$25.00
 Contact Claim - Discovery Cut No. 1, 4 x 6 x 10 ft
 course north 17° 06' E bears from N end center lo-
 cation S 17° 06' W 450 ft. Value \$25.00

Expenditure of Five Hundred Dollars.

Continued.

Diamond Jo Claim.

No. 1, Discovery Cut, 4 x 4 x 10 ft, bears from E end center location, N 73° 23' W 50 ft.

Value \$ 25.00

No. 2, Open-cut 4 x 10 x 6 ft Course S 73° 23' E bears from W end center S 73° 23' E 200 ft

Value 25.00

Wm. J. Bryan Claim.

No. 1 Discovery Shaft 4 x 6 x 10 ft bears from W end center S 73° 23' E 680 ft.

Value 25.00

No. 2 shaft 4 x 6 x 6 ft. bears from point on line 5-1 600 ft from Cor. No. 5, N 13° E 300 ft.

Value 25.00

No. 3 shaft 4 x 6 x 6 ft. bears from same point N 28° 57' E, 287 ft.

Value 25.00

No. 4 Open Cut course S 70° E, 4 x 6 x 10 ft. bears from same point N 22° 10' E 320 ft

Value 25.00

No. 5 Open cut 4 x 6 x 6 ft. same bearing from same point 490 ft

Value 10.00

No 6 shaft at present inaccessible, bears from same point N 74° 20' E 624 ft

Value

No. 7 tunnel 6 x 100 ft. course S 35° E bears from same point N 74° 45' E 630 ft

Value 500.00

No. 8 Open cut, course S 30° E 4 x 20 x 10 ft face, bears from Cor. No. 3 S 43° W 650 Ft.

Value 40.00

Wm. J. Bryan No. 3 Claim.

No. 1 Discovery shaft 6 x 8 x 145 ft bears from E end center of location N 73° 23' W 790 ft. timbered.

Value 2175.00

No. 2, Two-Compartment Shaft 5 x 11 x 110 ft. timbered, Cross-cut at bottom 5 x 7 ft. North,

Expenditure of Five Hundred Dollars.

Continued.

Wm. J. Bryan No. 3 claim - continued.

90 ft. long; cross-cut at bottom south, 5 x 7 x 65 ft.

center of shaft bears from Cor. No. 2 S 88° 45' E

750 ft Value of shaft and x-cuts \$2400.00

No. 3 shaft 4 x 6 x 15 ft. bears from Cor. No. 2

N 87° 47' E 440 ft. Value 90.00

St. Karl Claim.

No. 1 Discovery shaft 4 x 6 x 50 ft. bears from the

E end center of location N 73° 23' W 650 ft.

Value 500.00

No. 2 shaft, 4 x 6 x 50 ft bears from point on line

4-1 at 650 ft from Cor. No. 4, S 8° W 70 ft.

Value 500.00

No. 3 open-cut and tunnel bears from same point S

30° W 80 ft, course N 70° E

Open cut 4 x 4 x 6 ft E

Tunnel 4 x 4 x 15 ft Value of cut and tunnel 50.00

Wm: J. Bryan No. 5 Claim.

Discovery Cut No. 1 4 x 6 x 8 ft. course on vein;

bears from SE end center of location N 44° 43' W

300 ft. Value 25.00

Wm. J. Bryan No. 4 Claim.

No. 1 discovery cut bears from N end center of

location S 1° 19' 30" W 200 ft, course on vein,

4 x 6 x 8 ft. face Value 25.00

No. 7 Claim.

No. 1 Discovery Cut 4 x 8 x 10 ft, course S 43° E

face of cut bears from N end center of location.

S 7° 28' W 150 ft Value 25.00

Hunters No. 2 Claim.

No. 1 Discovery Cut 4 x 6 x 10 ft. face, course on

vein, bears from W end center of location N 89°

55' E 400 ft Value 25.00

Hunters Claim.

No. 1, Discovery shaft 4 x 6 x 8 ft ~~bears from W~~

bears from W end center of location N 89° 55' E		
700 ft.	Value	30.00
No. 2 shaft 4 x 6 x 10 ft bears from Cor. 2		
S 68° 05' W 674 ft	Value	30.00
No. 3 shaft 4 x 6 x 10 ft. bears from Cor. No. 2 S		
59° 05' W 757 ft	Value	30.00

Angnes Claim.

No. 1 Discovery Shaft 4 x 6 x 8 ft. bears from		
W end center of location N 89° 55' E 750 ft.		
	Value	30.00
No. 2 shaft and tunnel; north side shaft from center		
of tunnel breast bears from Cor. No. 1 N 60° 55' W 470.8		
ft. Shaft 4 x 6 x 20 ft. and tunnel 4 x 6 x 22 ft.		
course South	Value shaft and tunnel	275.00
No. 3 tunnel 4 x 6 x 40 ft course West, bears from same		
point N 52° 11' W 658 ft.	Value	325.00
No. 4 shaft 4 x 6 x 10 ft, bears from same point		
N 72° 49' W 610 ft.	Value	40.00

This survey was made with a C. I. Berger & Sons transit No. 6072. The courses were deflected from the true meridian as determined from direct solar observations. The distances were measured with 100 ft. and 300 ft steel tapes.

Report.

The lines of each of the locations of this survey and the tie lines as herein given were run directly upon the ground.

The bearing of the east line Riverside Ranche, which occupies the N $\frac{1}{2}$ N W $\frac{1}{4}$ Sec. 7, Tp 4 S, R 14 E, was ascertained by running a course from the N $\frac{1}{4}$ Cor. of said Sec 7, to the established S E Cor. of said Ranche, a mound of stones 5 feet base, 3 ft. high, identified as a correct S E Cor. by residents of the District, and further by the fact that its location is as it should be according to the approved survey of said Section 7.

The S W Cor. of Riverside Ranche was not found upon the ground but its location was established by course and distances from the W $\frac{1}{4}$ Cor. Sec 7 Tp 4 S R 14 E, according to the approved survey of that section.

Cors. 3 and 4, the NE and SE Cors. respectively of Survey No. 1326, Wm. J. Bryan No. 2, were found upon the ground with the course and distance as herein given, and were identified by the scribing thereon of the number of the Corner and the number of the survey as herein given, and also as being the correct corners of said Sur. No. 1326, by J K McCarthy who was present when the official survey was made, and who was later a part owner in the property.

Cors. 1 and 2, the SW and NW Cors. respectively of said survey No. 1326 Wm. J. Bryan No. 2 lode, could not be found upon the ground but were re-established by bearing and distance from the W $\frac{1}{4}$ Cor. Sec 7 tp 4 S, R 14 E, according to the approved field notes of said Sur. No. 1326, and any disagreement therein with this survey are due to errors in the former.

continued

Report

Corners No. 2 and 3 Survey No. 2573 B Mineral Creek Mill Site, situated approximately at 250 ft. respectively in a northeasterly and northwesterly direction from cor. No. 3, Wm J Bryan No. 5^{lode} of this survey, have evidently been washed out by the Gila River and could not be connected to this survey.

For the same reason cor. No. 4 of the Wm J Bryan No 5 claim was not connected by tie line with cor No 2 Survey No. 2573 B West Mineral Creek Mill Site, which would lie in a northwesterly direction approximately 240 ft. from said cor. No. 4.

For the same reason ccrs No. 2 and 3 Survey No. 2569 B, Black Hussar Mill Site, which would lie approximately 450 ft in a northeasterly and 200 ft in a N direction respectively, from cors No. 3 of the Agnes Lode and Agnes Mill Site of this survey, have not been connected.

The side center monuments of the Wm J Bryan and Wm J Bryan No. 5^{lodes} could not be found, the same is the case with the N side center Agnes and Wm J Bryan No. 3 Claims, and the S side center of the Hunters Lode, these probably not having been kept up by the present owners since the law requiring the same is no longer in force.

Adjoining Claims

North:-Riverside Rancho, a homestead owned by the applicants herein

Survey No. 2720 John B Mecham Lode, same owners

Seamans Lode, unsurveyed, same owners,

Foss Lode, unsurveyed, J.J.Sullivan et al, owners

Unclaimed ground.

East:- Survey No. 2720, John B. Mecham Lode, owned by applicants herein

Mohn Lode, unsurveyed, owned by J.J.Sullivan et al

Unclaimed ground.

South:-Sunnyside Lode, unsurveyed, owned by applicants herein,

Survey No 2721 St Karl No. 2 and St Karl No. 3 Lodes

Owned by applicants herein

Unclaimed ground.

West:- Survey No. 2721 St Karl No. 3 and St. Karl No.2 Claims

Owned by the applicants herein

Unclaimed ground.

SURVEY No. 2723 A and B.

Expenditure of Five Hundred Dollars.

I certify that the value of the labor and improvements made upon, or for the benefit of, each of the locations embraced in said mining claim by the Claimant or its grantors, is not less than Five Hundred Dollars, and that said improvements consist of;

	<u>Value</u>
<u>Diamond Jo Claim--</u> No. 1 Discovery Cut 4x10x10 ft.	
bears from E end Cen. of Location N 73° 23' W 50 ft	\$ 25.00
No. 2 open cut 4x6x10 ft, bears from W end center of location S 73° 23' E 200 feet	25.00
½ interest in drift at 100 ft level shaft No. 6 Wm. J. Bryan claim	400.00
One-third interest in Tunnel No. 2 Little Clara Lode	260.00
<u>Wm. J. Bryan claim.</u> No. 1 Discovery shaft 4x6x10 ft.	
bears from W End Center S 73° 23' E 680 ft	25.00
No. 2 Shaft 4x6x6 ft. bears from point on line 5-1 600 ft. from Cor. No. 5, N 13° E 300 ft	25.00
No. 3 shaft 4x6x6 ft. bears from same point N 28° 57' E 287 ft	25.00
No. 4 Open Cut, course S 70 E, 4x6x10 ft bears from same point N 22 ° 10' E 320 ft	25.00
No. 5 open cut 4x6x6 ft same bearing from same point 490 ft	10.00
No. 6 shaft 4x6x100 ft bears from same point N 74° 20'E 624 ft	1500.00
Drift at bottom N 30° W 4x6x100 ft, value of drift \$800.00	
This shaft and drift lie below, and the latter points to the Diamond Jo lode and tends to develop the same, to which an undivided one-half interest of \$400.00 has been credited in said drift.	
Value credited in drift to this claim	400.00
Undivided 1/7 interest Shaft No.4, Sur.No.1326 Wm.J.Bryan No.2 owned by the applicant herein	150.00
Undivided 1/7 drifts at 90&149 ft levels same shaft.	422.00

	Value
1/3 interest in Tunnel No. 2 Little Clara Lode	\$ 260.00
<u>Little Clara Lode</u> - No. 1 Dis. Shaft 4x6x8 ft bears from	
E end cent of location N 73° 23' W 260 ft	25.00
No. 2 Tunnel 4x7x100 ft bears from Cor No 2 S 60° 30'	
E 220 ft . Value of this tunnel \$780.00 Course N 20°W	
This tunnel is driven on a diabase dike cutting across	
the Diamond Jo, Wm. J. Bryan, Little Clara and Contact	
lodes, it is lower than and points towards the Diamond	
Jo and Wm. J. Bryan Claims tending to develop the same	
and to each of which an undivided one-third interest	
of Two Hundred and Sixty Dollars, has been credited.	
Amount credited to this claim	260.00
No. 3 Open cut 4x10x6 ft course N 62° W bears from Cor	
No. 2 S 55° 15' E 218 ft	25.00
No. 4 tunnel 5x7x74 ft course S 64° W bears from Cor	
No. 2 S 2° 45' W 320 ft	590.00
No. 5 Cut 5x4x4 bears from W.E. Cent. S 73° 23' E 50 ft.	7.00
<u>Contact Lode</u> - No. 1 Discovery cut 4x6x10 ft bears from	
N end center S 17° 6' W 450 ft	25.00
No. 2 open cut 4x6x10 ft course S 80° W bears from Cor	
No 3 S 16° W 95 ft	25.00
1/2 interest in E drift at 100 ft level Shaft No. 1 Wm.	
J Bryan No. 3 lode	420.00
1/5 interest in Shaft No. 1 Wm. J. Bryan No. 3 lode	300.00
<u>Wm. J. Bryan No. 3 lode</u> . No. 1 discovery shaft 6x8x145	
ft with drifts, winze and upraise as hereinafter describ	
ed, bears from E end center of location N 73° 23' W	
790 ft. Value of this shaft \$2175.00	
This shaft and drifts to the 100 ft level tends to de-	
velop the Contact, No. 7 and Hunters ^{N_o 2} claims of this	
Survey, and the St. Karl No. 3 lode Survey No. 2721,	
owned by the Applicants herein and for which patents are	
now pending. This shaft and drifts lie below the above	
named claims, and tend to develop the same, to each of	
which an undivided one-fifth interest of \$300 has been	
credited to the 100 ft level, in said shaft.	

Survey No. 2723 A and B.

\$500.00 improvements - Continued.

	Value
Total value of shaft -----	\$2175.00
Value to 100-foot level -----	1500.00
Total of undivided one-fifth interests credited to the Contact, No. 7, & Hunters No. 2 lodes of this survey and Survey No. 2721 St. Karl No. 3 lode, \$1200.00	\$1200.00
Balance credited to this claim	300.00
Value of last 45 feet credit to this claim	675.00
Drift West at 30 ft level, 4x6x150 ft with upraise at 45 ft, 4x6x34 ft; value of upraise	340.00
Value of drift -----	1200.00
This drift is lower than, and points in the general direction of the No. 7, & Hunters No. 2 claims of this survey, and the St. Karl No. 3 lode Survey No. 2721, and tends to develop the same, to each of which an undivided 1/4 interest of \$300.00 has been credited.	\$300.00
Value of the undivided 1/4 interest credited to this claim	300.00
Drift East to surface at west bank of wash at 50 ft level 4x6x150 ft	
Stope at 10-foot, 8 ft high, 6 ft long	
Stope at 40 ft, 10 ft high, 6 ft long	
Stope at 60 ft, 30 ft high, 27 ft long	
Value of drift and stopes	1500.00
Same level, drift West, 4x6x100 ft	800.00
Drift West at 100-ft level 4x6x100 ft Value \$800.00	\$800.00
This drift points same direction as that on the 1st-level, and develops the same claims, therefore an undivided 1/4 interest of \$200.00 has been credited to each of the No. 7, & Hunters No. 2 lodes of this survey and to Survey No. 2721 St. Karl No. 3 lode.	
Value of the undivided one-fourth interest credited to this claim	200.00
Drift east at same level 4x6x105 ft. Value of drift,	\$840.00
This drift is lower than and points in the direction	

Survey No. 2723 A and B.

\$500.00 expenditure - continued.

of the Contact claim, the development of which it facilitates and to which an undivided one-half interest therein has been credited.	
Value of undivided $\frac{1}{2}$ interest credited to this claim No. 2 two-compartment shaft 5x11x110 ft, timbered with square timbers, and cross -cuts at bottom, bears from Cor. No. 2 S 88° 45' E 750 ft. Value \$2200.00.	\$ 420.00
Drift North from bottom 5x7x90 ft	900.00
Drift south from bottom 5x7x65 ft. Value \$650.00	
Total value of shaft and south drift	\$2850.00
This shaft and south drift lie lower than and tend to develop the St. Karl claim of this survey, and St. Karl No. 2 lode, Surv. No. 2721, owned by the applicants herein and for which patent is now pending. The drift points toward these claims to each of which an undivided $\frac{1}{3}$ interest of \$950.00 each, has been credited in this shaft and south drift. Value of shaft and south drift, being an undivided one-third interest, credited to this claim	950.00
No. 3 shaft 4x6x15 ft bears from cor No. 2 N 87° 40' E 440 ft	90.00
Undivided $\frac{1}{7}$ Shaft No. 4, Sur. No. 1326 Wm. J. Bryan No. 2 lode	150.00
Undivided $\frac{1}{7}$ drifts at 90 and 149' levels same shaft	422.00
<u>St. Karl lode.</u> No 1 Discovery shaft 4x6x50 ft with 35° incline at bottom 4x5x10 ft, bears from east end center of location, N 73° 23 ' W 650 ft.	500.00
No. 2 shaft 4x6x50 ft bears from point on line 2-3 at 850 ft from cor. No. 2 S 8° W 70 ft	500.00
No. 3 open cut and tunnel bears from same point S 30° W 80 ft, course N 70° E. Open cut 4x4x6 ft tunnel	
4x4x15 ft	50.00
Undivided $\frac{1}{3}$ Shaft No. 2 & S ^{drift} cross-cut Wm. J. Bryan No. 3 No. 7 claim. No. 1, discovery cut, 4x8x10 ft course	950.00
S 45° E, face of cut bears from N end center of location S 7° 28' W 150 ft	25.00
$\frac{1}{5}$ interest shaft No. 1 Wm. J. Bryan No 3 lode	300.00
$\frac{1}{4}$ interest in drift at 30 ft level same shaft	300.00
$\frac{1}{4}$ interest in W drift 100 ft level same shaft	200.00
<u>Wm. J. Bryan No. 4 claim</u> - No. 1, Discovery cut bears from N end center of location S 1° 19' 30" W 200 ft - course	

Survey No. 2723 A and B.

Expenditure of \$500.00-continued.

	Value
on vein 4x6x8 ft face	25.00
Undivided 1/7 interest in shaft No. 4 Survey No. 1326 Wm. J. Bryan No. 2, a patented claim owned by the applicant herein	150.00
Undivided 1/7 interest in W drift at 90 ft level same shaft	300.00
Undivided 1/7 interest in W drift at 149 ft level same shaft	122.00
Undivided 1/4 interest in tunnel No. 5 same claim	492.00
Wm. J. Bryan No. 5 claim. Discovery Cut No. 1, 4x6x8 ft course on vein bears from E end center of location N 44° 43' W 300 ft	25.00
Undivided 1/7 interest in shaft No. 4 Sur. No. 1326 Wm. J. Bryan No. 2, a patented claim owned by the Applicant herein	150.00
Undivided 1/7 interest in West drift at 90 ft level same shaft	300.00
Undivided 1/7 interest in W drift 149 ft level same shaft	122.00
Undivided 1/2 interest in tunnel No. 5 Agnes claim of this survey	320.00
Agnes Claim. No. 1 Discovery shaft 4x6x8 ft bears from W end center of location N 89° 55' E 750 ft	30.00
No. 2 shaft and tunnel, N side shaft from center tunnel breast bears from Cor No. 1 N 60° 55' W 470.8 ft Shaft 4x6x20 ft - tunnel 4x6x22 ft course south, value shaft and tunnel	275.00
No. 3 tunnel 4x6x40 ft course west bears from same point N 52° 11' W 658 ft	325.00
No. 4 shaft 4x6x10 ft bears from same point N 72° 49' W 610 ft	40.00
No. 5 tunnel 4x6x80 ft course S 80° E, bears from Cor No. 3 S 78° E 500 ft. Value-----\$640.00	
This tunnel is lower than, points toward and tends to develop the Wm. J. Bryan Lode, to which an undivided 1/2 interest of \$320.00 has been credited.	
Value credited to Agnes claim	320.00

Survey No. 2723 A and B.

Expenditure of \$500.00- Continued.

	Value
<u>Hunters Claim</u> - (No 1 Discovery Shaft 4 x 6 x 8 ft, bears from W end center of location N 89° 55' E 700 ft	30.00
No. 2 shaft 4 x 6 x 10 ft, bears from cor No. 2 S 68° 05' W 674 ft	30.00
No. 3 shaft 4 x 6 x 10 ft bears from Cor No 2 S 59° 5' W 757 ft	30.00
Undivided 1/7 interest in shaft No. 4 Survey No. 1326	
Wm. J. Bryan No. 2 claim owned by the applicants herein	150.00
Undivided 1/7 interest in W drift at 90 ft same shaft	300.00
Undivided 1/7 interest W drift at 149 ft same shaft	122.00
An undivided 1/4 interest in tunnel No. 5 Survey No. 1326	
Wm. J. Bryan No. 2 claim	492.00
<u>Hunters No. 2 claim.</u> - No. 1 Discovery Cut 4x6x10 ft course on vein bears from W end cent of location N 89° 55' E 400 ft	25.00
Undivided 1/7 interest in shaft No. 4 Survey No. 1326	
Wm. J. Bryan No 2 claim	150.00
Undivided 1/7 interest in W drift at 90 ft same shaft	300.00
Undivided 1/7 interest W drift at 149 ft same shaft	122.00
Undivided 1/4 interest tunnel No. 5 Survey No. 1326	
Wm. J. Bryan No 2 lode	492.00
Undivided 1/5 interest Shaft No. 1 Wm. J. Bryan No 3 claim of this survey	200.00
Undivided 1/4 interest in W drift at 30 ft level same shaft	300.00
Undivided 1/4 interest W drift at 100 ft level same shaft	200.00

Survey No. 2723 A and B.

Expenditure of \$500.00 - Continued.

The Wm. J. Bryan No. 2 lode, Sur. No. 1326, is owned by the Applicant herein and was acquired at the same time as the other claims of this survey.

In the Approved Field Notes of Sur. No. 1326, the work on this claim is described as follows-

No. 1 Discovery shaft 6x4x10 ft deep bears from Cor. No 4, N 4° E 312 ft. Value, \$100.00

No. 2 an open cut 6 ft wide, 4 ft deep running N 72° W 20 ft; face bears N 69° W 500 ft from Cor. No. 4 Value, 50.00

No 3, a tunnel 7 ft x 4 ft running N 55° W 20 ft, the mouth of which bears N 58° W 800 ft from Cor. No. 4 Value, 100.00

No. 4, a tunnel 7 x 5 ft running West 20 ft a shaft at face 90 ft deep, 6 x 5 ft, mouth of tunnel bears N 38 deg W 650 ft from Cor. No. 4, this is the shaft No. 4 referred to in the preceding. The tunnel connecting therewith was found to be 47 ft long instead of 20 feet as above given. In addition to the work on this claim above given, the applicant or its grantors has performed the following at the same point.

Additional sinking of shaft 5x6x110 feet of which 59 feet with the drift therefrom is strictly to be considered as developing the claims of this survey as hereinafter given.

Value of this 59 feet of sinking (to 149 ft level) \$1050.00

This shaft and drifts lie below and as hereinafter explained serve to develop and to facilitate the extraction of ore on the following claims of this Survey, to each of which an undivided one-seventh interest of \$150.00 has been credited, viz; the Wm.J.Bryan; Wm.J. Bryan No 4; Wm. J. Bryan No. 5; Hunters; Hunters No.2; and Wm. J. Bryan No. 3.

The further work from this shaft performed by the Applicant or its grantors consists of, at 67 feet from

Survey No. 2723 A and B.

Expenditure of \$500.00 - Continued.

surface, drift east 4x6x30 ft, the stope at breast 110 feet long, 40 feet high, same level drift west 4x6x100 ft with stope 140 ft long, 40 ft high. None of this work has been credited to this Survey. At 90 feet drift E 4x6x132 ft with winze at 80 feet 4x5x20 feet. At 149 feet drift East 4x6x132 ft with stope at 90 feet 10 ft high, 10 ft long; upraise at breast 103 ft to surface. Sinking of shaft to 200 ft level. None of the preceding has been credited to this survey, except the 59 ft as above stated.

At 90 ft from surface drift West 4x6x248 ft with cross-cut south 4x6x40 ft at 220 ft, value of drift

\$2100.00

This drift points in the general direction of the Hunters, Hunters No. 2 and Wm. J. Bryan No 4 claims, and cross-cut from the same or from the continuation of the same will develop the Wm. J. Bryan No. 3, Wm. J. Bryan and Wm. J. Bryan No. 5 lodes, to each of which an undivided one-seventh interest has been credited. At the 149 ft level drift W 4x6x102 ft value

\$854.00

This drift as in the preceding case develops the same claims, to each of which an undivided $1/7$ interest of \$122.00 has been credited, viz; the Wm. J. Bryan No. 4; Hunters No. 2, Hunters, Wm. J. Bryan No. 3, Wm. J. Bryan and Wm. J. Bryan No. 5 claims.

No. 5 tunnel 4x7x246 ft bears from Cor. No. 4 Wm. J. Bryan No 2 claim, Sur. No. 1326, identical with Cor. No. 1 Little Clara Lode of this Survey, N 52° W 700 feet, value

\$1968.00

This tunnel lies below and points in the general direction of the Wm. J. Bryan No. 4, Hunters and Hunters No. 2 lodes, serving to develop the same and to each of which an undivided one-fourth interest of \$492.00 has been allotted. All of the preceding work that has been accredited to this Survey has been performed by the claimant or its grantors, and none of such work so credited has ever been allotted to any other survey.

Certificate of \$500.00 -continued.

I, Geo. C. Clark, U.S. Mineral Surveyor for the District of Arizona, first being duly sworn, depose and saith that the above supplemental report is true and correct, and that the improvements mentioned therein were made and completed prior to the date of the expiration of the publication of the notice of Application for Patent to the lands embraced within Mineral Survey No. 2723 A and B.

Geo. C. Clark
.....

U.S. Mineral-Surveyor

Territory of Arizona :
 :SS.
County of Pinal :

Subscribed and sworn to
by said Geo. C. Clark before me, a notary Public in
and for the county of Pinal, Territory of Arizona
this 24th, of December A D 1909.

..... *J. J. Coleman* Notary Public.

My commission expires *June 9th 1912*

Affidavit of Five Hundred Dollars Improvements.

We, J H Shoemaker and Frank Gross

of lawful age, being first duly sworn according to law, depose and say: That we are

acquainted with the Contact, Little Clara, Diamond Jo, Wm. J. Bryan
Wm. J. Bryan No. 3, St. Karl, No. 7, mining claim,
Wm. J. Bryan No. 4, Wm. J. Bryan No. 5, Angnes,
Hunters, Hunters No. 2
situate in Riverside Mining district, Pinal County,

Arizona Territory, for which Sultana-Arizona Copper Company by
E.P. Worthington, Authorized Agent,

has made application for survey prior to application for patent under the provisions
of the act of Congress, approved May 10, 1872; and that the labor done and improve-
ments made thereon by the applicant and its grantors exceed Five Hundred
Dollars in value ^{for each location} and further that we are not personally interested in said mine.

J. H. Shoemaker
Frank Gross

TERRITORY OF ARIZONA, }
County of Pinal } ss:

Sworn to and subscribed before me, this 26th

day of Dec, 1909



J. J. Coleman

2768951m2-07

My commission
expires June 9th 1912

CERTIFICATE OF U. S. SURVEYOR GENERAL

as to

Expenditures Reported after Return of Survey of Mining Claim.

I, Frank S. Ingalls, U. S. Surveyor General for Arizona, do hereby certify that Five Hundred Dollars' worth of labor has been expended or improvements made by claimant or its grantors, upon or for each of the mining claims of Sultana-Arizona Copper Company, known as the Diamond Jo, St. Karl, Wm. J. Bryan, Wm. J. Bryan No. 3, No. 7, Wm. J. Bryan No. 4, Wm. J. Bryan No. 5, Agnes, Hunters, Hunters No. 2, Little Clara and Contact lodes, situate in Riverside Mining District, Pinal County, Arizona, in Sec. 7, T. 4 S., R. 14 E., and Approx. Sec. 12, T. 4 S., R. 13 E., Unsur., and that said improvements consist of 16 shafts, 13 cuts and 6 tunnels, with workings therefrom, value \$16262.00, an undivided 1/5 interest, value \$300, in shaft No. 1 on the Wm. J. Bryan No. 3 lode, and an undivided 1/4 interest, value \$500, in the drifts west from said shaft at the 30 and 100-ft. levels, being reserved for the St. Karl No. 3 lode, Sur. No. 2721, and an undivided 1/3 interest, value \$950, in shaft No. 2 on the Wm. J. Bryan No. 3 lode, and the drift south from the bottom of said shaft, being reserved for the St. Karl No. 2 lode, Sur. No. 2721, together with 12/13 interest, value \$969.15, in shaft No. 4 on the Wm. J. Bryan No. 2 lode, Sur. No. 1326, and 10/11 interest, value \$8461.6, in the drifts west from said last above named shaft, at the 90 and 149 ft. levels, total value \$19692.75. The credit of a 1/7 interest in shaft No. 4 on the Wm. J. Bryan No. 2 lode, Sur. No. 1326, to each the Wm. J. Bryan No. 3, Wm. J. Bryan No. 4, Wm. J. Bryan No. 5, Wm. J. Bryan, Hunters and Hunters No. 2 lodes

of this survey is not approved, as there is no evidence to show that said shaft does not benefit and develop all the claims of this survey, and an undivided $1/13$ interest therein, value \$80.77, is therefore credited to each of the twelve claims of this survey, $1/13$ being retained by the Wm. J. Bryan No. 2 lode of Survey No. 1326. The credit of a $1/7$ interest in the drifts west from said shaft last above named, at the 90 and 149-ft. levels, to each the Wm. J. Bryan, Wm. J. Bryan No. 3, Wm. J. Bryan No. 5, Wm. J. Bryan No. 4, Hunters and Hunters No. 2 lodes of this survey is not approved, as there is no evidence to show that said drifts, if being for the benefit and development of the claims above named, may not also benefit and develop the Diamond Jo, Agnes, No. 7 and St. Karl lodes, of this survey, and an undivided $1/11$ interest therein, value \$246.16, is therefore credited to the St. Karl, Wm. J. Bryan No. 3, Wm. J. Bryan, Diamond Jo, Wm. J. Bryan No. 5, Wm. J. Bryan No. 4, Agnes, Hunters, Hunters No. 2, and No. 7 lodes of this survey, a $1/11$ being retained by the Wm. J. Bryan No. 2 lode of Survey No. 1326.

Tunnel No. 2 on the Little Clara lode being for the benefit and development of the Little Clara, Wm. J. Bryan and Diamond Jo lodes, and only these lodes, as is shown by the topographic map hereto attached, an undivided $1/3$ interest therein, value \$260.00, is properly credited to each of said claims.

Shaft No. 2 on the Wm. J. Bryan No. 3 lode, with the south drift from the bottom thereof, being for the benefit and development of the Wm. J. Bryan No. 3, St. Karl lodes of this survey, and the St. Karl No. 2 lode, Sur.No.2721, an undivided interest therein, value \$950.00, is properly credited to each of said lodes.

Shaft No. 6 on the Wm.

J. Bryan lode, and the drift from the 100-ft. level thereof, is properly credited between the Wm. J. Bryan and Diamond Jo lodes, an undivided one-half interest, value \$1150, to each lode; the allotment of the entire value of said shaft to the Wm. J. Bryan lode, as appears in the report of the surveyor, being disallowed.

Tunnel No. 5 on the Angnes lode being for the benefit and development of both the Angnes and Wm. J. Bryan No. 5 lodes, an undivided one-half interest therein, value \$320, is properly credited to each of said lodes.

Shaft No. 1 on the Wm. J. Bryan No. 3 lode, with drifts to the 100-ft. level, being for the benefit and development of the Contact, Hunters No. 2, No. 7 and Wm. J. Bryan No. 3 lodes, of this survey, and the St. Karl No. 3 lode, Sur. No. 2721, an undivided $1/5$ interest therein, value \$300, is properly credited to each of said claims.

The drifts west from said last above named shaft at the 30 and 100-ft. levels, being for the benefit and development of the Wm. J. Bryan No. 3, Hunters No. 2, No. 7 lodes of this survey, and the St. Karl No. 3 lode, Sur. No. 2721, an undivided $1/4$ interest therein, value \$500, is properly credited to each of said claims.

The drift east from said last above named shaft at the 100-ft. level, being for the benefit and development of the Contact and Wm. J. Bryan No. 3 lodes, of this survey, an undivided $1/2$ interest therein, value \$420, is properly credited to each of said claims.

I further certify that no portion of said labor or improvements has been included in the estimate of expenditures upon any other claim.

A copy of the report of George C. Clark, U. S. Mineral Surveyor, dated December 24, 1909, is hereto attached.

Frank S. Ingalls
U. S. Surveyor General,
for Arizona.

Office of U. S. Surveyor General,
Phoenix, Arizona,
December 29, 1909.

FINAL OATHS FOR SURVEYS.

LIST OF NAMES.

A list of the names of the individuals employed by Geo. C Clark

United States Mineral Surveyor, to assist in running, measuring, and marking the lines, corners, and boundaries described in the foregoing field notes of the survey of the mining claim of Agnes, Hunters, Hunters No. 2, No. 7, St. Karl, Contact, Wm.J. Bryan No. 3, Little Clara, Wm.J. Bryan, Diamond Jo, Wm.J. Bryan No. 4, Wm.J. Bryan No. 5, Wm.J. Bryan No. 5 Mill Site and Agnes Mill Site owned by Sultana-Arizona Copper Company

and showing the respective capacities in which they acted.

Gustav Thebes, Chainman.
_____, Chainman.
_____, Axman.
_____, Flagman.

FINAL OATHS OF ASSISTANTS.

We, I Gustav Thebes

and _____, do solemnly swear that ^Iwe assisted Geo. C

Clark, United States Mineral Surveyor, in marking the corners and surveying the boundaries of the mining claim of Sultana-Arizona Copper Company

Agnes, Hunters, Hunters No. 2, No. 7, St. Karl, Contact, Wm.J. Bryan No. 3, known as the Little Clara, Wm.J. Bryan, Diamond Jo, Wm.J. Bryan No. 4, Wm.J. Bryan No. 5, Wm.J. Bryan No. 5 Mill Site and Agnes Mill Site.

represented in the foregoing field notes as having been surveyed by said mineral surveyor and under his direction; and that said survey has been in all respects, to the best of ^{my}our knowledge and belief, faithfully and correctly executed, and the corner and boundary monuments established according to law and the instructions furnished by the United States Surveyor-General for Arizona

Gustav Thebes, Chainman.
_____, Chainman.
_____, Axman.
_____, Flagman.

Subscribed and sworn to by the above-named persons before me this 23

day of Sept, 1909

L.M. Harriman
Notary Public

My Commission expires June 1, 1913.

FINAL OATH OF U. S. MINERAL SURVEYOR.

I, Geo C Clark, U. S. Mineral Surveyor,
do solemnly swear that, in pursuance of instructions received from the United States
Surveyor General for Arizona, dated
August 30th. 1909, I have, in strict conformity to the laws of the

United States, the official regulations and instructions thereunder, and the instructions
of said Surveyor General, faithfully and correctly executed the survey of the Mining

Claim of Sultana Arizona Copper Company
known as, Wm. J. Bryan No 3, Little Clara No. 2, Bryan Diamond No. 11, W. J. Bryan No 5, Wm. J. Bryan No 4, Wm. J. Bryan No 5 mill site and lignite mill site known as the angles, Hunters, Hunters No 2, No 7, St. Karl, Contact

situate in Paria Mining District,

Prine County, Arizona, in Section

7, Township No. 4 S, Range No. 14 E

and designated as Survey No. 2723 A and B, as represented

in the foregoing field notes, which accurately show the boundaries of said mining claim
as distinctly marked by monuments on the ground, and described in the attached copy
of the location certificate, which was received by me from the Surveyor General with
said instructions, and that all the corners of said survey have been established and per-
petuated in strict accordance with the law, official regulations and instructions there-
under; and I do further solemnly swear that the foregoing are the true and original
field notes of said survey and my report therein, and that the labor expended and
improvements made upon said mining claim by claimant or its grantors
are as therein fully stated, and that the character, extent, location, and itemized value
thereof are specified therein with particularity and full detail, and that no portion of
said labor or improvements so credited to this claim has been included in the estimate
of expenditures upon any other claim.

Geo. C. Clark
U. S. Mineral Surveyor.

Subscribed and sworn to by the said Geo C Clark
U. S. Mineral Surveyor, before me

this 24 day of Sept, 1909

Leslie M. Harman
Notary public

My Commission expires June 1, 1913.

AUG 30. 1909

NOTICE OF LOCATION.

Notice is hereby given that, I, J. T. Harrington, of Kelvin, Pinal County, Arizona, claim by right of location and discovery, 1500 linear ft. of the DIAMOND JO lode together with 300 ft. on each side of the center of said claim, more particularly described as follows, to-wit:

Beginning at the east end center, whence the discovery monument, at which this notice is posted, bears westerly 50 ft.; thence northerly 300 ft. to the north east corner, a redwood post in a mound of stones; thence westerly 1500 ft. to the north west corner, a redwood post in a mound of stones; thence southerly 300 ft. to the west end center, a redwood post in a mound of stones, 600 ft. same bearing to the south west corner, a redwood post in a mound of stones; thence easterly to the south east corner a redwood post in a mound of stones; thence, northerly 300 ft. to the place of beginning.

This claim is situated in the Riverside mining district, Pinal Co. Ariz. about 1500 ft. in a southerly direction from the adobe house, known as Riverside, and in the north west 1/4 of section 7, Township 4 S., Range 14 E. G. & S. R. B. M., and about 2000 ft. in a north easterly direction from the south west corner of said 1/4 section.

Dated and posted on the ground this seventeenth day of December, nineteen hundred and seven.

Signed, J. T. Harrington.

Filed and recorded at request of J. T. Harrington, Dec. 27th, 1907 at 10.30 A. M.

Recorder, G. F. Watson,

By Deputy, N. N. Wells.

Territory of Arizona)

(ss.

County of Pinal.)

I, G. F. Watson, County Recorder in and for the County of Pinal, Territory of Arizona, hereby certify that the above and foregoing is a full, true and correct copy of the Diamond Jo.

Mining Claim, as the same appears of record in Book No. 26, Records of Mines, at page 137.

Witness my hand and seal of office this 24th day of August, 1909.

..... *G. F. Watson*
Recorder.

AMENDED LOCATION CERTIFICATE, LAW 1889.

Territory of Arizona,)
(ss.
County of Pinal.)

AUG 30 1909

Know all Men by These Presents, That I Alfred Kinney, the undersigned, have this 24th day of February, 1897, Amended, located and claimed, and by these presents do amend, locate and claim, by right of discovery and amended location, in compliance with the Mining Acts of Congress, approved May 10th 1872, and all subsequent Acts, and with the general laws of the Territory of Arizona, and with the local customs, laws and regulations, 1500 linear feet and horizontal measurements on the Wm. J. Bryan lode, vein, ledge or deposit, along the vein thereof, with all its dips, angles and variations, as allowed by law, together with 300 feet on each side of the middle of said vein at the surface, so far as can be ascertained from present developments.

And all veins, lodes, ledges or deposits and surface grounds within the lines of said claim, 1500 feet running N. 73° 40' W. from this monument, said monument being situate upon said lode, vein, ledge or deposit, at the Easterly end center of said claim in Riverside Mining District, County of Pinal, Territory of Arizona, described by metes and bounds as follows, to-wit:

Beginning at Cor. No.1 whence the W. $\frac{1}{4}$ Cor. of Sec. 7, T. 4 S. R. 14 E. bears S. 9° 05' W. 560 feet, thence S. 73° 40' W. 750 ft. to Southerly side center monument,	"	"	"	"	"	750	"	"	Cor. No.2,
	"	N.	20°	E.	300	"	"	Easterly end	
center	"	"	"	"	300	"	"	Cor. No.3,	
	"	N.	73°	40' W.	750	"	"	Northerly	
side center	"	"	"	"	750	"	"	Cor. No.4.	
	"	S.	20°	W.	300	"	"	Westerly	
end center	"	"	"	"	300	"	"	Cor. No.1.	

to the place of beginning. This being the same lode originally located on the 11th day of July, 1896, and recorded on the 8th day of October, 1896, in Book 14 of Mines, page 445, in the office of the Recorder of Pinal County.

AMENDED LOCATION CERTIFICATE, LAW OF 1889.

Territory of Arizona,)
(ss.
County of Pinal.)

AUG 30 1909

KNOW ALL MEN BY THESE PRESENTS:

That I, Alfred Kinney the undersigned, have this 24th day of February, 1897, amended, located and claimed, and by these presents do amend, locate and claim by right of discovery and amended location, in compliance with the Mining Acts of Congress, approved May 10th, 1872, and all subsequent Acts, and with the general laws of the Territory of Arizona, and with local customs, rules and regulations, 1500 linear feet and horizontal measurement, on the Wm. J. Bryan No.3, lode, vein, ledge or deposit, along the vein thereof, with all its dips, angles and variations, as allowed by law, together with 300 feet on each side of the middle of said vein at the surface, so far as can be determined from present developments, and all veins, lodes, ledges or deposits and surface grounds within the lines of said claim, 1500 feet running N. 73° 40' W. from this monument Said monument being situated upon ~~this~~ said lode, vein, ledge or deposit, at the Easterly end center of said claim in the Riverside Mining District, County of Pinal, Territory of Arizona, described by metes and bounds as follows, to-wit:

Beginning at Cor. No.1, whence the W. ¼ Cor. Sec. 7, T.4 S, R.14 E. bears N. 12° 30' E. 42 feet,
thence S. 17° 10' W. 300 ft. to westerly end center monument,
" " " " " 300 " " Cor. No.2,
" S. 73° 40' E. 750 " " Southerly side center "
thence S. 73° 40' E. 750 ft to Cor. No.3,
" N. 17° 10' E. 300 " " Easterly end center monument,
" " " " E. 300 " " Cor. No. 4,
" N. 73° 40' W. 750 " " Northerly side center "
" " " " " 750 " " Cor. No.1,
to the place of beginning.

This being the same lode originally located on the 24th day of October, 1896, and recorded on the 24th day of October, 1896, in Book 14 of Mines, page 454, in the office of the Recorder of Pinal County,.

This further and amended certificate of location is made without waiver of any previously acquired rights, but for the purpose of correcting any errors in the original location, description or record.

Alfred Kinney.

Filed and recorded at request of A. T. Colton, March 1st 1897, at 9 - A. M.

F. A. Chamberlin,
Recorder.

Territory of Arizona,)
(ss.
County of Pinal.)

I, G. F. Watson, County Recorder in and for the County of Pinal, Territory of Arizona, hereby certify that foregoing is a full, true and correct copy of the Amended location notice of the Wm. J. Bryan No.3, Mining Claim, as the same appears of record in Book No. 14, Records of Mines, an pages 532 & 533.

Witness my hand and seal of office, this 24th day of August, A. D. 1909.

.....
.....*G. F. Watson*.....
Recorder.

AMENDED LOCATION CERTIFICATE, LAW 1889.

Territory of Arizona,)
(ss.
County of Pinal.)

Aug 30, 1909

KNOW ALL MEN BY THESE PRESENTS:

That I, Alfred Kinney, The undersigned has this 12th day of March 1897, amended, located and claimed, and by these presents do amend locate and claim, by right of discovery and amended location in compliance with the Mining Acts of Congress approved May 10th 1872, and all subsequent Acts, and with the general laws of the Territory of Arizona and local customs rules and regulations, The Wm. J. Bryan No.3, lode vein, ledge or deposit, fully described, and by metes and bounds, in amended location certificate of date February 24th, 1897, and recorded on the 1st day of March, 1897, on page 532 of this book. This being the same lode originally located on the 6th day of October 1896, and recorded on the 24th day of October 1896, on page 454 of this book.

This further amended certificate of location is made without waiver of any previously acquired rights, but for the purpose of correcting any error in ~~the~~ date in the first amended location certificate.

Alfred Kinney.

Filed and recorded at request of A. T. Colton, March 13th, 1897, at 4 - P. M.

F. A. Chamberlin, Recorder.

Territory of Arizona,)
(ss.
County of Pinal.)

I, G. F. Watson, County Recorder, in and for the County of Pinal, Territory of Arizona, hereby certify that the above is a full, true and correct copy of the amendment to the Amended location certificate of the Wm. J. Bryan No.3 Mining Claim, as the same appears of record in Book 14, Records of Mines at pages 562 & 563.

Witness my hand and seal of office this 24th day of August, A. D. 1909.

.....G. F. Watson.....
Recorder.

AMENDED
Notice of Mining Location
LODE CLAIM

To All Whom it May Concern :

AUG 30 1909

This Mining Claim, the name of which is the No 7
Mining Claim, situate on lands belonging to the United States of America, and in which there are valuable
mineral deposits, was entered upon and located for the purposes of exploration and purchase by
Sultana Arizona Copper Company

(Locator must insert either "a citizen of the United States," or "who has declared his intention to become a citizen of the United States")
the undersigned, on the 17th day of August 1909

The length of this claim is 1200 feet,
and 150 claim 150 feet
in a northerly direction and 1050
feet in a southerly direction from
the center of the discovery shaft, at which this notice is posted, lengthwise of the claim, together with 175
feet in width of the surface grounds, on each side of the center of said
claim. The general course of the lode deposit and premises is from the northerly and southerly
to the

The claim is situated and located in the Pinal Mining District, in
Pinal County, in the Territory of Arizona, about 300 ft S.E. of the S.W. corner
N.W. 1/4 Sec 7, T14S, R14E about 4200 ft southeasterly from Kelvin
and 3600 ft southwesterly from Riverside on the Gila River. It is bounded
on N. by William J. Bryan N°4 Co. E. by William J. Bryan N°3 and St. Karl Lodes Co. S
by St. Karl N°2 Co. W. by St. Karl No. 3 and Hunter No. 2 mining claims

The surface boundaries of the claim are marked upon the ground as follows: Beginning at a
Post in a mound of stones
at a point in a northerly direction 150 feet from
the discovery shaft (at which this notice is posted) being in the center of the North
end line of said claim; thence northwesterly feet to a post in a mound of
stones being the North West corner of said claim; thence
Southerly 1200 feet to a post in a mound of stones being at the
South West corner of said claim; thence southeasterly 25 feet
to a post in a mound of stones at the center of the South end of said claim
thence same bearing 25 feet to a post in a mound of stones being at the
South East corner of said claim; thence northerly
1000 feet to a post in a mound of stones at the
North East corner of said claim; thence north westerly 175
feet to the place of beginning.

All done under the provisions of Chapter Six; of Title XXXII, of the Revised Statutes of the United
States, and of an Act of the General Assembly of Arizona, entitled "An Act to Revise and Codify the Laws of
the Territory of Arizona," approved March 16, 1901.

This is an amended Location Notice of the La Orighton
Mining Claim, located by Geo. C. Germain
on the day of September
1906, and recorded in Book 247 of Records of Mines, at
page 363, in the office of the County Recorder of the aforesaid county of Pinal
to which reference is hereby made, and this Amended Location notice is made and posted to correct errors in
the description in the said original Location Notice.

Dated and posted on the ground this 17th day of August 1909
Sultana Arizona Copper Company
by E. P. Worthington
Authorized Agent

61 An Act to Codify and Revise the Laws of the Territory of Arizona

SECTIONS I-II.—INC. LOCATION OF CLAIMS

Be it enacted by the Legislative Assembly of the Territory of Arizona:

SECTION 1. On the discovery of mineral in places on the public domain of the United States, the same may be located as a mineral claim by the discoverer for himself, for himself and others, or for others.

SECTION 2. Such location shall be made by erecting at or contiguous to the point of discovery, a conspicuous monument of stones not less than three (3) feet in height, or an upright post securely fixed, projecting at least four (4) feet above the ground, in which monument of stones or on which post, there shall be posted a location notice, which shall be signed by the name or names of the locator or locators. The location notice must contain: First, the name of the claim located; second, the name or names of the locators; third, the date of the location; fourth, the length and width of the claim in feet and the distance in feet from the point of discovery to each end of the claim; fifth, the general course of the claim; sixth, the locality of the claim with reference to some natural object or permanent monument whereby the claim can be identified.

SECTION 3. Until each and all of the above specified things shall have been done no right thereto shall be acquired.

SECTION 4. From the time of the location of a mining claim as above specified, the locator shall be allowed ninety (90) days within which to do or cause to be done, the following things: First, to cause to be recorded in the office of the County Recorder of the county in which the claim is situated, a copy of the location notice; second, to sink a discovery shaft in the claim to the depth of at least ten (10) feet from the lowest part of the rim of the shaft at the surface, and deeper if necessary until there is discovered in said shaft mineral in place; third, to monument the claim on the ground so that its boundaries can be readily traced.

SECTION 5. The failure to do all the things enumerated in this section in the time and space specified shall be construed into an abandoning of the claim, and all right thereto of the discoverer and locator shall be forfeited.

SECTION 6. Such surface boundaries shall be marked by six (6) substantial posts projecting at least four (4) feet above the surface of the ground, or by substantial stone monuments at least three (3) feet high, to-wit: One at each corner of said claim, and one at the center of each end line thereof.

SECTION 7. Any open-cut, adit or tunnel which shall be made as above provided for as a part of the location of a lode mineral claim, and which shall be equal in amount of work to a shaft ten (10) feet deep and four (4) feet wide by six (6) feet long, and which shall cut the lode or mineral in place at a depth of ten (10) feet from the surface, shall be equivalent as a discovery work to a shaft sunk from the surface.

SECTION 8. Location notice may be amended at any time, and the monument changed to correspond with the amended location; provided, that no change shall be made that will interfere with the rights of others.

SECTION 9. The amount of assessment or representation work or improvements to be done or made during each year, after the completion of the location as heretofore provided, and the time for doing the same shall be as provided by the laws of the United States.

SECTION 10. Within three (3) months after the expiration of the period of the time fixed for the performance of annual labor, or the making of such improvements upon any mining claim, the person on whose behalf such work or improvements was made, or some person for him knowing the facts, may make a record in the office of the County Recorder of the county wherein such claim is situated, an affidavit in substance as follows:

TERRITORY OF ARIZONA,

ss. _____ being duly sworn deposes and says that he is a citizen of the United States and more than twenty-one years of age, resides at _____ County, Arizona, Territory, and is personally acquainted with the mining claim known as _____ Mining District, Arizona, Territory, the location notice of which is recorded in the office of the County Recorder of said County, in book _____ of Records of Mines, at page _____

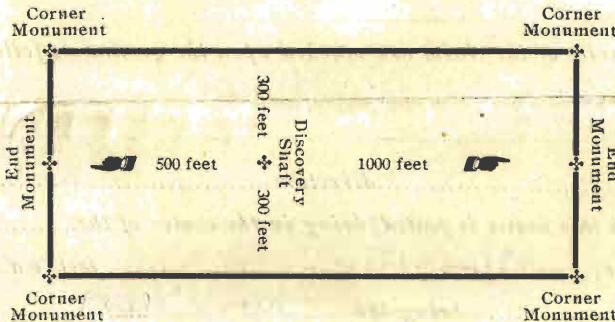
That between the _____ day of _____ A. D. _____ and the _____ day of _____ A. D. _____ at least _____ dollars worth of work and improvements were done and performed upon said claim, not including the location work of said claim. Such work and improvements were made by and at the expense of _____ owners of said claim, for the purpose of complying with the laws of the United States, pertaining to assessments of annual work, and (here name the owners of men who worked upon the claim in doing the work) were the men employed by said owner, and who labored upon said claim, did said work and improvements, the same being as follows, to-wit: (Here describe the work done).

(Signature)

Subscribed and sworn to before me, this _____ day of _____ A. D. _____

My commission as Notary Public expires on the _____ day of _____ A. D. _____ Notary Public.

SECTION 11. Such affidavit, when so recorded, shall be prima facie evidence of the performance of such labor or the making of such improvements, and said original affidavit, after it has been recorded, or a certified copy of record of same, or the record of same, shall be received as evidence accordingly by the courts of the Territory. The relocation of forfeited or abandoned lode claims shall only be made by sinking a new discovery shaft and fixing the boundary in the same manner and to the same extent as is required in making an original location; or the locator may sink the original discovery shaft ten (10) feet deeper than it was at the commencement of such location, and shall erect new, or make the old monuments the same as originally required. In either case a new location monument shall be erected, and the location notice shall state if the whole or any part of the new location is located as abandoned property, else it shall be void.



The above diagram is to give the locator a general idea of the plan of location under new law. Your discovery shaft may be in the center of claim, or any distance from either end you desire. In the diagram we have placed it 500 feet from one end and 1000 feet from the other. In description, be careful to state locality of claim with reference to some natural object, or permanent monument, so as to identify the claim.

TERRITORY OF ARIZONA,

County of Pinal ss. _____ Isidoro Watson County Recorder in and for the County and Territory aforesaid; do hereby certify that the within instrument was filed for record at _____ o'clock

A. M. on this 23rd day of August, 1909, and duly recorded in Book No. 1 of Mines Amended Records of Pinal County, Arizona, at pages 241.

WITNESS my hand and official seal the day and year first above written.

Isidoro Watson
County Recorder.

AMENDED
LODE CLAIM
Notice of Forfeiture.

J. A. Craigston

Dated August 17th 1909

Filed and Recorded at request of
E. P. Worthington

August 23rd A. D. 1909

at 9 o'clock P. M.

Book No 1 of Mines Amended

Pages 241

By Isidoro Watson County Recorder.

Deputy Recorder.

INDEXED
COMPARED

AMENDED
Notice of Mining Location
LODE CLAIM

Aug 30 1909

To All Whom it May Concern:

This Mining Claim, the name of which is the Wm. J. Bryan No 4
Mining Claim, situate on lands belonging to the United States of America, and in which there are valuable
mineral deposits, was entered upon and located for the purposes of exploration and purchase by

Sultana - Arizona Copper Company

(Locator must insert either "a citizen of the United States," or "who has declared his intention to become a citizen of the United States")
the undersigned, on the 17th day of August 1909

The length of this claim is about 200 feet,
and NW claim about 200 feet
in a Northerly direction and about 1000
feet in a Southerly direction from

the center of the discovery shaft, at which this notice is posted, lengthwise of the claim, together with
300 feet in width of the surface grounds, on each side of the center of said
claim. The general course of the lode deposit and premises is ~~from the~~ northerly and
southerly

The claim is situated and located in the Riverside Mining District, in
Pinal County, in the Territory of Arizona, about 3000 Ft. N. & S. Westerly

direction from Riverside - approximately in the S.E. 1/4 of the N.E. 1/4 Sec 12
Tp. 4 S. R. 13 E. and lies on the West end of the Wm. J. Bryan a patented claim
Bounded on North by Wm. J. Bryan No 5 on West by Agnes and Hunter lodes

The surface boundaries of the claim are marked upon the ground as follows: Beginning at
a point in a northerly direction about 200 feet

at a point in a direction North feet from
the discovery shaft (at which this notice is posted) being in the center of the
end line of said claim; thence Northwesterly 450 feet to a pine post in a mound
of stones being the North West corner of said claim; thence
Southerly 150 feet to a pine post in a mound of stones being at the
South West corner of said claim; thence S. Easterly 250 feet
to a pine post in a mound of stones at the center of the South end of said claim
thence Some bearing 250 feet to a pine post in a mound of stones being at the
S.E. East corner of said claim; thence N. Easterly
1000 feet to a pine post in a mound of stones at the
N. East corner of said claim; thence N. Westerly 450
feet to the place of beginning.

All done under the provisions of Chapter Six; of Title XXXII, of the Revised Statutes of the United
States, and of an Act of the General Assembly of Arizona, entitled "An Act to Revise and Codify the Laws of
the Territory of Arizona," approved March 16, 1901.

This is an amended Location Notice of the Wm. J. Bryan No 4
Mining Claim, located by James K. McArthur

on the 1st day of July 1898, and recorded in Book 15 of Records of Mines, at
page 267, in the office of the County Recorder of the aforesaid county of Pinal

to which reference is hereby made, and this Amended Location notice is made and posted to correct errors in
the description in the said original Location Notice.

Dated and posted on the ground this 17th day of August 1909

Sultana Arizona Copper Company
by E. B. Worthington
Authorized Agent

An Act to Codify and Revise the Laws of the Territory of Arizona

SECTIONS I-II.-INC. LOCATION OF CLAIMS

Be it enacted by the Legislative Assembly of the Territory of Arizona:

SECTION 1. On the discovery of mineral in places on the public domain of the United States, the same may be located as a mineral claim by the discoverer for himself, for himself and others, or for others.

SECTION 2. Such location shall be made by erecting at or contiguous to the point of discovery, a conspicuous monument of stones not less than three (3) feet in height, or an upright post securely fixed, projecting at least four (4) feet above the ground, in which monument of stones or on which post, there shall be posted a location notice, which shall be signed by the name or names of the locator or locators. The location notice must contain: First, the name of the claim located; second, the name or names of the locators; third, the date of the location; fourth, the length and width of the claim in feet and the distance in feet from the point of discovery to each end of the claim; fifth, the general course of the claim; sixth, the locality of the claim with reference to some natural object or permanent monument whereby the claim can be identified.

SECTION 3. Until each and all of the above specified things shall have been done no right thereto shall be acquired.

SECTION 4. From the time of the location of a mining claim as above specified, the locator shall be allowed ninety (90) days within which to do or cause to be done, the following things: First, to cause to be recorded in the office of the County Recorder of the county in which the claim is situated, a copy of the location notice; second, to sink a discovery shaft in the claim to the depth of at least ten (10) feet from the lowest part of the rim of the shaft at the surface, and deeper if necessary until there is discovered in said shaft mineral in place; third, to monument the claim on the ground so that its boundaries can be readily traced.

SECTION 5. The failure to do all the things enumerated in this section in the time and space specified shall be construed into an abandoning of the claim, and all right thereto of the discoverer and locator shall be forfeited.

SECTION 6. Such surface boundaries shall be marked by six (6) substantial posts projecting at least four (4) feet above the surface of the ground, or by substantial stone monuments at least three (3) feet high, to-wit: One at each corner of said claim, and one at the center of each end line thereof.

SECTION 7. Any open-cut, adit or tunnel which shall be made as above provided for as a part of the location of a lode mineral claim, and which shall be equal in amount of work to a shaft ten (10) feet deep and four (4) feet wide by six (6) feet long, and which shall cut the lode or mineral in place at a depth of ten (10) feet from the surface, shall be equivalent as a discovery work to a shaft sunk from the surface.

SECTION 8. Location notice may be amended at any time, and the monument changed to correspond with the amended location; provided, that no change shall be made that will interfere with the rights of others.

SECTION 9. The amount of assessment or representation work or improvements to be done or made during each year, after the completion of the location as heretofore provided, and the time for doing the same shall be as provided by the laws of the United States.

SECTION 10. Within three (3) months after the expiration of the period of the time fixed for the performance of annual labor, or the making of such improvements upon any mining claim, the person on whose behalf such work or improvements was made, or some person for him knowing the facts, may make a record in the office of the County Recorder of the county wherein such claim is situated, an affidavit in substance as follows:

TERRITORY OF ARIZONA, } ss.

..... being duly sworn deposes and says that he is a citizen of the United States and more than twenty-one years of age, resides at..... in..... County, Arizona, Territory, and is personally acquainted with the mining claim known as..... Mining District, Arizona, Territory, the location notice of which is recorded in the office of the County Recorder of said County, in book..... of Records of Mines, at page.....

That between the..... day of..... A. D..... and the..... day of..... A. D..... at least..... dollars worth of work and improvements were done and performed upon said claim, not including the location work of said claim. Such work and improvements were made by and at the expense of..... owners of said claim, for the purpose of complying with the laws of the United States, pertaining to assessments of annual work, and (here name the owners of men who worked upon the claim in doing the work) were the men employed by said owner, and who labored upon said claim, did said work and improvements, the same being as follows, to-wit: (Here describe the work done).

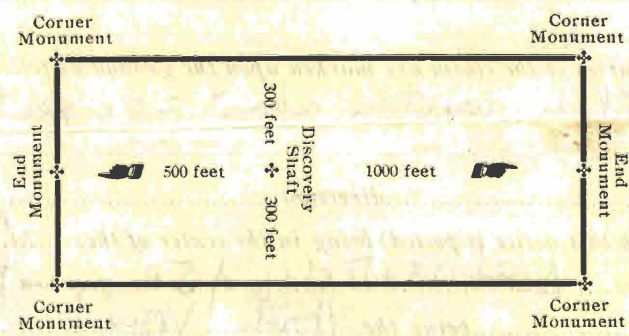
(Signature)

Subscribed and sworn to before me, this..... day of..... A. D.....

My commission as Notary Public expires on the..... day of..... A. D..... Notary Public.

Notary Seal)

SECTION 11. Such affidavit, when so recorded, shall be prima facie evidence of the performance of such labor or the making of such improvements, and said original affidavit, after it has been recorded, or a certified copy of record of same, or the record of same, shall be received as evidence accordingly by the courts of the Territory. The relocation of forfeited or abandoned lode claims shall only be made by sinking a new discovery shaft and fixing the boundary in the same manner and to the same extent as is required in making an original location; or the locator may sink the original discovery shaft ten (10) feet deeper than it was at the commencement of such location, and shall erect new, or make the old monuments the same as originally required. In either case a new location monument shall be erected, and the location notice shall state if the whole or any part of the new location is located as abandoned property, else it shall be void.



The above diagram is to give the locator a general idea of the plan of location under new law. Your discovery shaft may be in the center of claim, or any distance from either end you desire. In the diagram we have placed it 500 feet from one end and 1000 feet from the other. In description, be careful to state locality of claim with reference to some natural object, or permanent monument, so as to identify the claim.

TERRITORY OF ARIZONA, } ss.

County of... Pinal

..... J. Swatton County Recorder in and for the County and Territory aforesaid; do hereby certify that the within instrument was filed for record at..... o'clock A. M. on this... 23rd ... day of... August ... 1909, and duly recorded in Book No. 1... of Mines Amended Records of... Pinal ... County, Arizona, at pages... 739

WITNESS my hand and official seal the day and year first above written.

J. Swatton
County Recorder.

AMENDED
LODE CLAIM
Notice of Forfeiture.

Wm J. Bryson No. 14

Dated August 17th 1909

Filed and Recorded at request of
E. P. Worthington

August 23rd A. D. 1909

at 9 o'clock P. M.

Book No 1 of Mines Amended

Pages 747-749

J. Swatton
County Recorder.

By J. Swatton
Deputy Recorder.

COMPARED INDEXED

NOTICE OF MINING LOCATION, QUARTZ CLAIM.

400 30 1909

TO ALL WHOM IT MAY CONCERN:

This Mining Claim, the name of which is the Wm. J. Bryan No.5 Mining Claim, situate on lands belonging to the United States of America, and in which there are valuable mineral deposits, was entered upon and located for the purpose of exploration and purchased by James K. Mc Carthy the undersigned, on the 1st day of July 1898.

The length of this claim is 1500 feet, and I claim 300 feet in a South easterly direction and 1200 feet in a North easterly direction from the center of the discovery cut, at which this notice is posted, lengthwise of the claim, together with 300 feet in width of the surface grounds, on each side of the center of said claim. The general course of the lode deposit and premises is from the South east to the North east.

The claim is situated and located in the Riverside Mining District, in Pinal County, in the Territory of Arizona, about one mile in a westerly direction from Riverside Post Office.

The surface grounds of the claim are marked upon the ground as follows: Beginning at the N. E. end center of claim, identical with the westerly end center of the Wm. J. Bryan No.1, claim. Mound of Stone at a point in a South easterly direction 300 feet from the discovery cut(at which this notice is posted), being in the center of the South easterly end line of said claim; thence N. 20° E. 300 feet to a mound of stone, being the N. E. corner of said claim and N. W. Cor. of W. J. B. No.1, thence N. 45° W. 750 feet to a mound of stone at the center of the N. E. side line of said claim; thence N. 45° W. 750 feet to a mound of stone being at the N. W. corner of said claim; thence S. 20° W. 300 feet to a mound of stone at the center of the N. W. end of said claim; thence S. 20° W. 300 feet to a mound of stone being at the S. W. corner of said claim; thence S. 45° E. 750 feet to a mound of stone being at the center of the S. W. side line of said claim; thence S. 45° E. 750 feet to a mound of stone at the S. E. corner of said claim and the S. W. cor. of W. J. B. No.1, thence N. 20° E. 300 feet to the place of beginning.

All done under the provisions of Chapter Six, of Title XXXII, of the Revised Statutes of the United States, and of an Act of the General Assembly of Arizona, entitled "An Act Concerning Mines", approved March 20th, 1895.

Dated and posted on the ground this 1st day of July, 1898.

James K. Mc Carthy.

Filed and recorded at request of Albert T. Colton, on the 23 day of January, A. D. 1899 at 10 - A. M.

F. A. Chamberlin, Recorder.

By Thos. G. Peyton, Deputy.

Territory of Arizona,)
 (ss.
County of Pinal.)

I, G. F. Watson, County Recorder in and for the County of Pinal, Territory of Arizona, hereby certify that the above and foregoing is a full, true and correct copy of the Wm. J. Bryan No. 5, Mining Claim, as the same appears of record in Book No.15 of Records of Mines, at pages 356 & 357.

Witness my hand and seal of office this 24th day of August, A. D. 1909.

.....*G. F. Watson*.....
Recorder.

LOCATION NOTICE, QUARTZ CLAIM.

APR 20 1909

TO ALL WHOM IT MAY CONCERN:

I Claim for Mining purposes 600 feet wide and 1500 feet long in the form of a parallelogram. Monuments of stones at each corner, at the center of each end and center of each side line.

This notice is placed in a monument at the discovery shaft about 750 feet from the Easterly end of claim.

General direction East and West. Situated in Riverside Mining District, Pinal County, Arizona, about one mile Southwesterly from Riverside Post Office. Described by metes and bounds as follows, to wit:

Beginning at Cor. No.1 whence the West 1/4 Sec. Cor. to Sec. 7. T.4. S. R. 14. E. bears S. 19° 30' E. 720 feet. Thence North 300 feet to East end center 600 feet to Cor. No.2. Thence West 750 feet to North side center 1500 feet to Cor. No.3. Thence South 300 feet to West end center, 600 feet to Cor. No.4. Thence East 750 feet to South side center, 1500 feet to Cor. No.1, place of beginning, and shall be known as the "Agnes" Mine.

Located Feb. 10", 1897.

Alfred Kinney.

Filed and recorded at request of A. T. Colton, May 3d, 1897 at 10 A. M.

F. A. Chamberlin, Recorder.

By G. G. Thurston, Deputy.

Territory of Arizona,)
 (ss.
County of Pinal.)

I, G. F. Watson, County Recorder in and for the County of Pinal, Territory of Arizona, hereby certify that the foregoing is a full, true and correct copy of the **Agnes** Mining Claim as the same appears of record in Book No.14, Records of Mines, at page 629.

Witness my hand and seal of office, this 23rd day of August, A. D. 1909.

.....*G. F. Watson*.....

Recorder.

LOCATION NOTICE, QUARTZ CLAIM.

TO ALL WHOM IT MAY CONCERN:

AUG 30 1909

I claim for mining purposes 600 feet wide and 1500 feet long in the form of a parallelogram. Monuments of stones at each corner, at the center of each end and center of each side line.

This notice is placed in a monument at the discovery shaft, about 700 feet from the West end of claim. General direction East and West. Situated in Riverside Mining District, Pinal County, Arizona about one mile South-westerly from Riverside Post Office. Described by metes and bounds as follows, to-wit:

Beginning at corner No.1, whence the West 1/4 Sec. Cor. to Sec. 7, T.4 S. R.14 E. bears S. 71° E. 270 feet. Thence North 300 feet to East end center, 600 feet to Cor. No.2, identicle with Cor. No.1 of Agnes Claim. Thence West 750 feet to North side center, 1500 feet to Cor. No.3, identicle with Cor. No. ~~4~~ 4 of Angnes Claim; thence South 300 feet to West end center, 600 feet to Cor. No.4. Thence East 750 feet to South side center, 1500 feet to Cor. No.1, place of beginning, and shall be known as the "Hunters" Mine.

Located Feb. 10th 1897. Alfred Kinney.

Filed and recorded at request of A. T. Colton, May 3d 1897, at 10 A. M.

F. A. Chamberlin, Recorder.

By G. G. Thurston, Deputy.

Territory of Arizona,)
 (ss.
County of Pinal.)

I, G. F. Watson, County Recorder in and for the County of Pinal, Territory of Arizona, hereby certify that the foregoing is a full, true and correct copy of the **Hunters** Mine, as the same appears of record in Book No.14, Records of Mines, at pages 627 & 628.

Witness my hand and seal of office, this 23rd day of August A. D. 1909.

.....*G. F. Watson*.....
Recorder.

THE ACT TO REVISE AND CODIFY THE LAWS OF THE TERRITORY OF ARIZONA

Amended

Notice of Mining Location

LODE CLAIM

AUG 30, 1909

To All Whom It May Concern:

This Mining Claim, the name of which is the Hunters No 2 Mining Claim, situate on lands belonging to the United States of America, and in which there are valuable mineral deposits, was entered upon and located for the purposes of exploration and purchase by Sultana-Arizona Copper Company

(Locator must insert either "a citizen of the United States," or "who has declared his intention to become a citizen of the United States.")

the undersigned, on the 17th day of August 1909

The length of this claim is 1500 feet, and W claim about 400 feet, in a westerly direction and about 1100 feet in a easterly direction from the center of the discovery shaft, at which this notice is posted, lengthwise of the claim, together with 300 feet in width of the surface grounds, on each side of the center of said claim. The general course of the lode deposit and premises is from the westerly to the easterly

The claim is situated and located in the Riverside Mining District, in Pinal County, in the Territory of Arizona, about 3/4 mile in a southeasterly direction from below about same distance s. westerly from Riverside. The N E cor is about 430ft almost due West from S W cor NW 1/4 SEC 7 T 4 S R 14 E is bounded on N by Hunters Side on E by M 7 on S by St Karl No 3

The surface boundaries of the claim are marked upon the ground as follows: Beginning at a post in a mound of stones at a point in a westerly direction about 400 feet from the discovery shaft (at which this notice is posted), being in the center of the West end line of said claim; thence southerly 300 feet to a post in a mound of stones, being the S W corner of said claim; thence easterly 1500 feet to a post in mound of stones, being at the S E corner of said claim; thence northerly 300 feet to a post in a mound of stones at the center of the E end of said claim; thence same bearing 300 feet to a post in mound of stones, being at the N E corner of said claim; thence westerly 1500 feet to a post in a mound of stones at the N W corner of said claim; thence southerly 300 feet to the place of beginning.

All done under the provisions of Chapter Six, of Title XXXII, of the Revised Statutes of the United States, and of an Act of the General Assembly of Arizona, entitled "An Act to Revise and Codify the Laws of the Territory of Arizona," approved March 16, 1901

Dated and posted on the ground this 17th day of August 1909

Sultana Arizona Copper Company
J. E. R. Marshall
Authorized Agent

This is an amended location notice of the Hunter No 2
Mining Claim, located by James K McLeathy on the 1st day of ⁶⁹
July 1898 and recorded in Book 15 of Records of
Mines at page 268, in the office of the County Recorder of the
aforesaid County of Pinal to which reference is hereby made, and this
amended location notice is made and posted to correct errors in the
description in the said original location notice.

An Act to Codify and Revise the Laws of the Territory of Arizona

SECTIONS I-II,—INC. LOCATION OF CLAIMS

Be it enacted by the Legislative Assembly of the Territory of Arizona:

SECTION 1. On the discovery of mineral in places on the public domain of the United States, the same may be located as a mineral claim by the discoverer for himself, for himself and others, or for others.

SECTION 2. Such location shall be made by erecting at or contiguous to the point of discovery, a conspicuous monument of stones not less than three (3) feet in height, or an upright post securely fixed, projecting at least four (4) feet above the ground, in which monument of stones or on which post, there shall be posted a location notice, which shall be signed by the name or names of the locator or locators. The location notice must contain: First, the name of the claim located; second, the name or names of the locators; third, the date of the location; fourth, the length and width of the claim in feet and the distance in feet from the point of discovery to each end of the claim; fifth, the general course of the claim; sixth, the locality of the claim with reference to some natural object or permanent monument whereby the claim can be identified.

SECTION 3. Until each and all of the above specified things shall have been done no right thereto shall be acquired.

SECTION 4. From the time of the location of a mining claim as above specified, the locator shall be allowed ninety (90) days within which to do or cause to be done, the following things: First, to cause to be recorded in the office of the County Recorder of the county in which the claim is situated, a copy of the location notice; second, to sink a discovery shaft in the claim to the depth of at least ten (10) feet from the lowest part of the rim of the shaft at the surface, and deeper if necessary until there is discovered in said shaft mineral in place; third, to monument the claim on the ground so that its boundaries can be readily traced.

SECTION 5. The failure to do all the things enumerated in this section in the time and space specified shall be construed into an abandoning of the claim, and all right thereto of the discoverer and locator shall be forfeited.

SECTION 6. Such surface boundaries shall be marked by six (6) substantial posts projecting at least four (4) feet above the surface of the ground, or by substantial stone monuments at least three (3) feet high, to-wit: One at each corner of said claim, and one at the center of each end line thereof.

SECTION 7. Any open-cut, adit or tunnel which shall be made as above provided for as a part of the location of a lode mineral claim, and which shall be equal in amount of work to a shaft ten (10) feet deep and four (4) feet wide by six (6) feet long, and which shall cut the lode or mineral in place at a depth of ten (10) feet from the surface, shall be equivalent as a discovery work to a shaft sunk from the surface.

SECTION 8. Location notice may be amended at any time, and the monument changed to correspond with the amended location; provided, that no change shall be made that will interfere with the rights of others.

SECTION 9. The amount of assessment or representation work or improvements to be done or made during each year, after the completion of the location as heretofore provided, and the time for doing the same shall be as provided by the laws of the United States.

SECTION 10. Within three (3) months after the expiration of the period of the time fixed for the performance of annual labor, or the making of such improvements upon any mining claim, the person on whose behalf such work or improvement was made, or some person for him knowing the facts, may make a record in the office of the County Recorder of the county wherein such claim is situated, an affidavit in substance as follows:

TERRITORY OF ARIZONA,

ss.

..... being duly sworn deposes and says that he is a citizen of the United States and more than twenty-one years of age, resides at..... in..... County, Arizona, Territory, and is personally acquainted with the mining claim known as..... Mining District, Arizona, Territory, the location notice of which is recorded in the office of the County Recorder of said County, in book..... of Records of Mines, at page.....

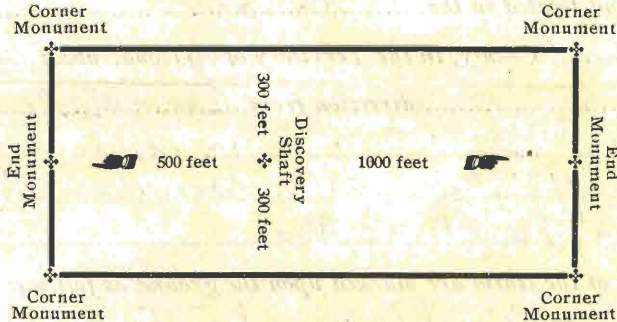
That between the..... day of..... A. D..... and the..... day of..... A. D..... at least..... dollars worth of work and improvements were done and performed upon said claim, not including the location work of said claim. Such work and improvements were made by and at the expense of..... owners of said claim, for the purpose of complying with the laws of the United States, pertaining to assessments of annual work, and (here name the owners of men who worked upon the claim in doing the work) were the men employed by said owner, and who labored upon said claim, did said work and improvements, the same being as follows, to-wit: (Here describe the work done).

(Signature)

Subscribed and sworn to before me, this..... day of..... A. D.....

My commission as Notary Public expires on the..... day of..... A. D.....
(Notary Seal)..... Notary Public.

SECTION 11. Such affidavit, when so recorded, shall be prima facie evidence of the performance of such labor or the making of such improvements, and said original affidavit, after it has been recorded, or a certified copy of record of same, or the record of same, shall be received as evidence accordingly by the courts of the Territory. The relocation of forfeited or abandoned lode claims shall only be made by sinking a new discovery shaft and fixing the boundary in the same manner and to the same extent as is required in making an original location; or the relocater may sink the original discovery shaft ten (10) feet deeper than it was at the commencement of such location, and shall erect new, or make the old monuments the same as originally required. In either case a new location monument shall be erected, and the location notice shall state if the whole or any part of the new location is located as abandoned property, else it shall be void.



The above diagram is to give the locator a general idea of the plan of location under new law. Your discovery shaft may be in the center of claim, or any distance from either end you desire. In the diagram we have placed it 500 feet from one end and 1000 feet from the other. In description, be careful to state locality of claim with reference to some natural object, or permanent monument, so as to identify the claim.

TERRITORY OF ARIZONA,

ss.

County of Pinal

H. Watson

County Recorder in and for the County and

Territory aforesaid; do hereby certify that the within instrument was filed for record at..... o'clock

A. M. on this 23rd day of August 1909, and duly recorded in Book No.

1 of Mines Amended Records of Pinal County, Arizona, at pages 247

WITNESS my hand and official seal the day and year first above written.

H. Watson

County Recorder.

Notice of Forfeiture.
LODE CLAIM
Number N 22
Dated August 11th 1909
Filed and Recorded at request of E. P. Worthington
August 17th A. D. 1909
at 9 o'clock A. M.
Book No. 1 Mines Amended
Pages 247
By H. Watson County Recorder.
Deputy Recorder.

INDEXED
COMPARED

LOCATION NOTICE.

We I claim the *Wm. J. Bryan No 5* Mill-Site *1150* feet *northerly* by *400* feet *Westerly* as staked on this ground. Date of location August *19th* 1909.

Sultana-Arizona Copper Company
by *E. P. Worthington*

AUG 30 1909

Authorized Agent.

To WHOM THESE PRESENTS MAY CONCERN: Know ye that we the Sultana-Arizona Copper Company a corporation organized under the laws of the Territory of Arizona by E/ P. Worthington, Attorney in Fact, of Kelvin, County of Pinal, Territory of Arizona, do hereby declare and publish as a legal notice to all men that we have a valid right to the occupation, possession and enjoyment of all and singular that tract or parcel of land, not exceeding Five Acres, situate and being in the Riverside Mining District in the County of Pinal and the Territory of Arizona, bounded and described as follows to-wit: the *Wm J. Bryan* Mill-Site, begining at ~~#####~~ the *N. E.* corner identical with the *N. W.* corner of the *Sec. 7 T. 4 S. R. 1. 4 E.* lode claim; thence *1150* feet in a *Southerly* direction to a pine post in a mound of stones being the *S. E.* corner; thence *800* feet in a *N. Westerly* direction ~~###~~ ~~feet~~ to a pine post in a mound of stones being the *S. W.* corner; thence *700* feet to a pine post in a mound of stones being the *N. W.* corner; thence *250* feet to the place of begining. This mill-site location is taken in conjunction with the *Wm. J. Bryan No 5* Mining Lode, together with all the hereditaments and appurtenances thereunto belenging or in any wise appertaining.

Witness our hand by our attorney in fact E. P. Worthington this *19th* day of August A. D., 1909. by *E. P. Worthington* Attorney in Fact.

INDEXED

COMPARED

TERRITORY OF ARIZONA, }
County of Pinal } ss.

I, G. F. Watson, Recorder in and for the
County of Pinal, Territory aforesaid, do
hereby certify that the annexed instrument
was filed and recorded at request of

E. P. Worthington
on the 23 day of August
A. D., 1909, at — minutes past
9 o'clock, A. M., in Book No. 11
of Miscellaneous Page 573

WITNESS my hand and official seal this
23 day of August 1909
G. F. Watson
Recorder.

By _____
Deputy.

LOCATION NOTICE.

We I claim the *Agnes* Mill-Site *500* feet *Nor. Thaly* by *1100* feet *Westerly* as staked on this ground. Date of location August *9* 1909.

AUG 30 1909

Sultana Arizona Copper Company
by ~~Robert H. Johnston~~ *E.P. Worthington*
~~Attorney in Fact~~
Authorized Agent. *authorized Agt.*

To WHOM THESE PRESENTS MAY CONCERN: Know ye that we the Sultana-Arizona Copper Company a corporation organized under the laws of the Territory of Arizona by E/ P. Worthington, Attorney in Fact, of Kelvin, County of Pinal, Territory of Arizona, do hereby declare and publish as a legal notice to all men that we have a valid right to the occupation, possession and enjoyment of all and singular that tract or parcel of land, not exceeding Five Acres, situate and being in the Riverside Mining District in the County of Pinal and the Territory of Arizona, bounded and described as follows to-wit: the..... *Agnes*.....Mill-Site, Begining at ~~#####~~ the *N.E.* corner identical with the ~~.....~~ corner of the *Thom Bryan No 5* lode claim; thence *1100* feet in a *S. Westerly* direction to a pine post in a mound of stones being the *S.W.* corner; thence *1400* feet in a *Easterly* direction ~~###~~ feet to a pine post in a mound of stones being the *S.E.* corner; thence *600* feet to a pine post in a mound of stones being the ~~.....~~ corner; thence ~~.....~~ feet to the place of begining. This mill-site location is taken in conjunction with the *Agnes* Mining Lode, together with all the hereditaments and appurtenances thereunto belonging or in any wise appertaining.

Witness our hand by our attorney in fact E. P. Worthington this *19th* day of August A. D., 1909.

Sultana Arizona Copper Company
by *E.P. Worthington*
Attorney in Fact.

INDEXED

COMPARED

TERRITORY OF ARIZONA, }
County of Pinal. } ss.

I, G. F. Watson, Recorder in and for the
County of Pinal, Territory aforesaid, do
hereby certify that the annexed instrument
was filed and recorded at request of.....

E. P. Worthington
on the 23 day of August
A. D., 1909, at _____ minutes past
9 o'clock, A.M., in Book No. 11
of Miscellaneous Page 574

WITNESS my hand and official seal this
23 day of August 1909
G. F. Watson
Recorder.

By _____
Deputy.

Amended

Notice of Mining Location

LODE CLAIM

410 30.1909

To All Whom It May Concern:

This Mining Claim, the name of which is the Little Clara Mining Claim, situate on lands belonging to the United States of America, and in which there are valuable mineral deposits, was entered upon and located for the purposes of exploration and purchase by Sultana-Arizona Copper Company

(Locator must insert either "a citizen of the United States," or "who has declared his intention to become a citizen of the United States.")

the undersigned, on the 17th day of August 1909

The length of this claim is 1500 feet, and we claim about 260 feet, in a S. easterly direction and about 1240 feet in a N. westerly direction from the center of the discovery shaft, at which this notice is posted, lengthwise of the claim, together with 300 feet in width of the surface grounds, on each side of the center of said claim. The general course of the lode deposit and premises is from the southeasterly to the northwesterly

The claim is situated and located in the Riverside Mining District, in Pinal County, in the Territory of Arizona, about 3000 ft in a South direction from Riverside, its approximate

in the N. E. cor. of S. W. 1/4 Sec. 7 T. 4 S. R. 14 E. The Gila River crosses about the middle of claim in a n. westerly direction + the Phoenix + Eastern P. R. crosses the claim near the E. end line. Adjoining claim on N. Mich. + Leaman on S. Contact, William J. Bryan No. 3 on W. William J. Bryan No. 2 a patented lode

The surface boundaries of the claim are marked upon the ground as follows: Beginning at

A post in a mound of stones at a point in a southeasterly direction about 260 feet from the discovery shaft (at which this notice is posted), being in the center of the E. end end line of said claim; thence northwesterly 300 feet to a post in a mound of stones of stones, being the S. W. corner of said claim; thence n. westerly 1500 feet to a post in a mound of stones, being at the S. W. corner of said claim; thence n. easterly 300 feet to a post in a mound of stones at the center of the N. end of said claim; thence southeasterly 300 feet to a post in a mound of stones, being at the N. W. corner of said claim; thence S. easterly 1500 feet to a post in a mound of stones at the N. E. corner of said claim; thence southwesterly 300 feet to the place of beginning.

All done under the provisions of Chapter Six, of Title XXXII, of the Revised Statutes of the United States, and of an Act of the General Assembly of Arizona, entitled "An Act to Revise and Codify the Laws of the Territory of Arizona," approved March 16, 1901.

Dated and posted on the ground this 17th day of August 1909

Sultana-Arizona Copper Company
by E. R. Washington
Authorized Agent

An Act to Codify and Revise the Laws of the Territory of Arizona

SECTIONS I-II.-INC. LOCATION OF CLAIMS

Be it enacted by the Legislative Assembly of the Territory of Arizona:

SECTION 1. On the discovery of mineral in places on the public domain of the United States, the same may be located as a mineral claim by the discoverer for himself, for himself and others, or for others.

SECTION 2. Such location shall be made by erecting at or contiguous to the point of discovery, a conspicuous monument of stones not less than three (3) feet in height, or an upright post securely fixed, projecting at least four (4) feet above the ground, in which monument of stones or on which post, there shall be posted a location notice, which shall be signed by the name or names of the locator or locators. The location notice must contain: First, the name of the claim located; second, the name or names of the locators; third, the date of the location; fourth, the length and width of the claim in feet and the distance in feet from the point of discovery to each end of the claim; fifth, the general course of the claim; sixth, the locality of the claim with reference to some natural object or permanent monument whereby the claim can be identified.

SECTION 3. Until each and all of the above specified things shall have been done no right thereto shall be acquired.

SECTION 4. From the time of the location of a mining claim as above specified, the locator shall be allowed ninety (90) days within which to do or cause to be done, the following things: First, to cause to be recorded in the office of the County Recorder of the county in which the claim is situated, a copy of the location notice; second, to sink a discovery shaft in the claim to the depth of at least ten (10) feet from the lowest part of the rim of the shaft at the surface, and deeper if necessary until there is discovered in said shaft mineral in place; third, to monument the claim on the ground so that its boundaries can be readily traced.

SECTION 5. The failure to do all the things enumerated in this section in the time and space specified shall be construed into an abandoning of the claim, and all right thereto of the discoverer and locator shall be forfeited.

SECTION 6. Such surface boundaries shall be marked by six (6) substantial posts projecting at least four (4) feet above the surface of the ground, or by substantial stone monuments at least three (3) feet high, to-wit: One at each corner of said claim, and one at the center of each end line thereof.

SECTION 7. Any open-cut, adit or tunnel which shall be made as above provided for as a part of the location of a lode mineral claim, and which shall be equal in amount of work to a shaft ten (10) feet deep and four (4) feet wide by six (6) feet long, and which shall cut the lode or mineral in place at a depth of ten (10) feet from the surface, shall be equivalent as a discovery work to a shaft sunk from the surface.

SECTION 8. Location notice may be amended at any time, and the monument changed to correspond with the amended location; provided, that no change shall be made that will interfere with the rights of others.

SECTION 9. The amount of assessment or representation work or improvements to be done or made during each year, after the completion of the location as heretofore provided, and the time for doing the same shall be as provided by the laws of the United States.

SECTION 10. Within three (3) months after the expiration of the period of the time fixed for the performance of annual labor, or the making of such improvements upon any mining claim, the person on whose behalf such work or improvement was made, or some person for him knowing the facts, may make a record in the office of the County Recorder of the county wherein such claim is situated, an affidavit in substance as follows:

TERRITORY OF ARIZONA,

ss.

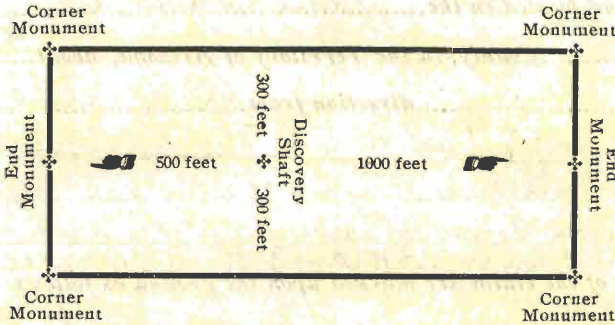
being duly sworn deposes and says that he is a citizen of the United States and more than twenty-one years of age, resides at _____ in _____ County, Arizona, Territory, and is personally acquainted with the mining claim known as _____ Mining District, Arizona, Territory, the location notice of which is recorded in the office of the County Recorder of said County, in book _____ of Records of Mines, at page _____

That between the _____ day of _____ A. D. _____ and the _____ day of _____ A. D. _____ at least _____ dollars worth of work and improvements were done and performed upon said claim, not including the location work of said claim. Such work and improvements were made by and at the expense of _____ owners of said claim, for the purpose of complying with the laws of the United States, pertaining to assessments of annual work, and (here name the owners of men who worked upon the claim in doing the work) were the men employed by said owner, and who labored upon said claim, did said work and improvements, the same being as follows, to-wit: (Here describe the work done).

Subscribed and sworn to before me, this _____ day of _____ A. D. _____ (Signature)

My commission as Notary Public expires on the _____ day of _____ A. D. _____ Notary Public.

SECTION 11. Such affidavit, when so recorded, shall be prima facie evidence of the performance of such labor or the making of such improvements, and said original affidavit, after it has been recorded, or a certified copy of record of same, or the record of same, shall be received as evidence accordingly by the courts of the Territory. The relocation of forfeited or abandoned lode claims shall only be made by sinking a new discovery shaft and fixing the boundary in the same manner and to the same extent as is required in making an original location; or the locator may sink the original discovery shaft ten (10) feet deeper than it was at the commencement of such location, and shall erect new, or make the old monuments the same as originally required. In either case a new location monument shall be erected, and the location notice shall state if the whole or any part of the new location is located as abandoned property, else it shall be void.



The above diagram is to give the locator a general idea of the plan of location under new law. Your discovery shaft may be in the center of claim, or any distance from either end you desire. In the diagram we have placed it 500 feet from one end and 1000 feet from the other. In description, be careful to state locality of claim with reference to some natural object, or permanent monument, so as to identify the claim.

TERRITORY OF ARIZONA, } ss.

County of Pinal }
_____ County Recorder in and for the County and Territory aforesaid; do hereby certify that the within instrument was filed for record at _____ o'clock _____ M. on this 23rd day of August 1909, and duly recorded in Book No. 1 of Mines Amended Records of Pinal County, Arizona, at pages 2413

WITNESS my hand and official seal the day and year first above written.

J. P. Watson
County Recorder.

Notice of Location.
LODE CLAIM
Little Blana
Filed and Recorded at request of
E. P. Worthington
August 23rd A. D. 1909
at 9 o'clock. A. M.
Book 1 of Mines Amended
Pages 2413
J. P. Watson
County Recorder.
By _____
Deputy Recorder.

INDEXED
COMPARED

AMENDED
Notice of Mining Location
LODE CLAIM

To All Whom it May Concern:

411.30.1909

This Mining Claim, the name of which is the Contact
Mining Claim, situate on lands belonging to the United States of America, and in which there are valuable
mineral deposits, was entered upon and located for the purposes of exploration and purchase by
Sultana-Arizona Copper
Company

(Locator must insert either "a citizen of the United States," or "who has declared his intention to become a citizen of the United States")
the undersigned, on the Seventh day of August, 1909.

The length of this claim is 1500 feet,
and we claim about 450 feet
in a Northerly direction and
about 1050 feet in a Southerly direction from
the center of the discovery shaft, at which this notice is posted, lengthwise of the claim, together with
300 feet in width of the surface grounds, on each side of the center of said
claim. The general course of the lode deposit and premises is ~~from the~~ Northerly
and Southerly

The claim is situated and located in the Riverside Mining District, in
Pinal County, in the Territory of Arizona, about 200 feet
in a Easterly direction from William J. Bryan No 2
a patented mining claim on W bank Gila River approximately
in center S. W 1/4 Sec 7 T4 S R 14 E bounded on N by Little Clara Lode
on W by William J. Bryan No 3 St Karl & Sunnyside claims

The surface boundaries of the claim are marked upon the ground as follows: Beginning at
Post in a mound of stones

at a point in a Northerly direction 450 feet from
the discovery shaft (at which this notice is posted) being in the center of the North
end line of said claim; thence Westerly 300 feet to a post in a mound
of stones being the N. W. corner of said claim; thence
Southerly 1500 feet to a post in mound of stones being at the
S. W. corner of said claim; thence Easterly 300 feet
to a post in a mound of stones at the center of the Southern end of said claim
thence Easterly 300 feet to a post in a mound of stones being at the
S. E. corner of said claim; thence Northerly
1500 feet to a post in a mound of stones at the
N. E. corner of said claim; thence Westerly 300
feet to the place of beginning.

All done under the provisions of Chapter Six; of Title XXXII, of the Revised Statutes of the United
States, and of an Act of the General Assembly of Arizona, entitled "An Act to Revise and Codify the Laws of
the Territory of Arizona," approved March 16, 1901.

This is an amended Location Notice of the Contact No 1
Mining Claim, located by J. K. McCarthy
on the ~~day of~~ 1st day of
January, 1900, and recorded in Book 17 of Records of Mines, at
page 284 ~~285~~, in the office of the County Recorder of the aforesaid county of Pinal
to which reference is hereby made, and this Amended Location notice is made and posted to correct errors in
the description in the said original Location Notice.

Dated and posted on the ground this Seventh day of August, 1909

Sultana-Arizona Copper Company
by E. P. Worthington
Authorized Agent

An Act to Codify and Revise the Laws of the Territory of Arizona

SECTIONS I-II.-INC. LOCATION OF CLAIMS

Be it enacted by the Legislative Assembly of the Territory of Arizona:

SECTION 1. On the discovery of mineral in places on the public domain of the United States, the same may be located as a mineral claim by the discoverer for himself, for himself and others, or for others.
 SECTION 2. Such location shall be made by erecting at or contiguous to the point of discovery, a conspicuous monument of stones not less than three (3) feet in height, or an upright post securely fixed, projecting at least four (4) feet above the ground, in which monument of stones or on which post, there shall be posted a location notice, which shall be signed by the name or names of the locator or locators. The location notice must contain: First, the name of the claim located; second, the name or names of the locators; third, the date of the location; fourth, the length and width of the claim in feet and the distance in feet from the point of discovery to each end of the claim; fifth, the general course of the claim; sixth, the locality of the claim with reference to some natural object or permanent monument whereby the claim can be identified.
 SECTION 3. Until each and all of the above specified things shall have been done no right thereto shall be acquired.
 SECTION 4. From the time of the location of a mining claim as above specified, the locator shall be allowed ninety (90) days within which to do or cause to be done, the following things: First, to cause to be recorded in the office of the County Recorder of the county in which the claim is situated, a copy of the location notice; second, to sink a discovery shaft in the claim to the depth of at least ten (10) feet from the lowest part of the rim of the shaft at the surface, and deeper if necessary until there is discovered in said shaft mineral in place; third, to monument the claim on the ground so that its boundaries can be readily traced.
 SECTION 5. The failure to do all the things enumerated in this section in the time and space specified shall be construed into an abandoning of the claim, and all right thereto of the discoverer and locator shall be forfeited.
 SECTION 6. Such surface boundaries shall be marked by six (6) substantial posts projecting at least four (4) feet above the surface of the ground, or by substantial stone monuments at least three (3) feet high, to-wit: One at each corner of said claim, and one at the center of each end line thereof.
 SECTION 7. Any open-cut, adit or tunnel which shall be made as above provided for as a part of the location of a lode mineral claim, and which shall be equal in amount of work to a shaft ten (10) feet deep and four (4) feet wide by six (6) feet long, and which shall cut the lode or mineral in place at a depth of ten (10) feet from the surface, shall be equivalent as a discovery work to a shaft sunk from the surface.
 SECTION 8. Location notice may be amended at any time, and the monument changed to correspond with the amended location; provided, that no change shall be made that will interfere with the rights of others.
 SECTION 9. The amount of assessment or representation work or improvements to be done or made during each year, after the completion of the location as heretofore provided, and the time for doing the same shall be as provided by the laws of the United States.
 SECTION 10. Within three (3) months after the expiration of the period of the time fixed for the performance of annual labor, or the making of such improvements upon any mining claim, the person on whose behalf such work or improvements was made, or some person for him knowing the facts, may make a record in the office of the County Recorder of the county wherein such claim is situated, an affidavit in substance as follows:

TERRITORY OF ARIZONA,

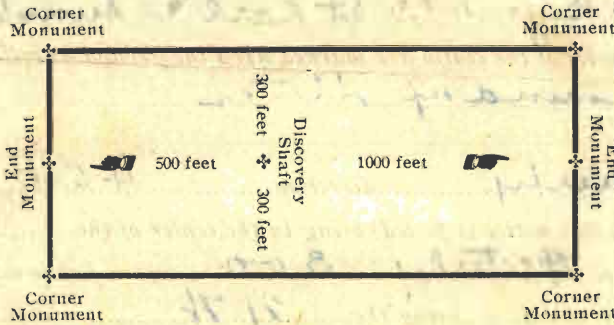
being duly sworn deposes and says that he is a citizen of the United States and more than twenty-one years of age, resides at _____ in _____ County, Arizona, Territory, and is personally acquainted with the mining claim known as _____ Mining District, Arizona, Territory, the location notice of which is recorded in the office of the County Recorder of said County, in book _____ of Records of Mines, at page _____ That between the _____ day of _____ A. D. _____ and the _____ day of _____ A. D. _____ at least _____ dollars worth of work and improvements were done and performed upon said claim, not including the location work of said claim. Such work and improvements were made by and at the expense of _____ owners of said claim, for the purpose of complying with the laws of the United States, pertaining to assessments of annual work, and (here name the owners of men who worked upon the claim in doing the work) were the men employed by said owner, and who labored upon said claim, did said work and improvements, the same being as follows, to-wit: (Here describe the work done).

Subscribed and sworn to before me, this _____ day of _____ A. D. _____

My commission as Notary Public expires on the _____ day of _____ A. D. _____ Notary Public.

Notary Seal)

SECTION 11. Such affidavit, when so recorded, shall be prima facie evidence of the performance of such labor or the making of such improvements, and said original affidavit, after it has been recorded, or a certified copy of record of same, or the record of same, shall be received as evidence accordingly by the courts of the Territory. The relocation of forfeited or abandoned lode claims shall only be made by sinking a new discovery shaft and fixing the boundary in the same manner and to the same extent as is required in making an original location; or the locator may sink the original discovery shaft ten (10) feet deeper than it was at the commencement of such location, and shall erect new, or make the old monuments the same as originally required. In either case a new location monument shall be erected, and the location notice shall state if the whole or any part of the new location is located as abandoned property, else it shall be void.



The above diagram is to give the locator a general idea of the plan of location under new law. Your discovery shaft may be in the center of claim, or any distance from either end you desire. In the diagram we have placed it 500 feet from one end and 1000 feet from the other. In description, be careful to state locality of claim with reference to some natural object, or permanent monument, so as to identify the claim.

TERRITORY OF ARIZONA,

County of Pinal } ss
J. Swatton County Recorder in and for the County and Territory aforesaid; do hereby certify that the within instrument was filed for record at _____ o'clock 9 A. M. on this 28 day of August 1909, and duly recorded in Book No. 1 of Mines Amended Records of Pinal County, Arizona, at pages 240.
 WITNESS my hand and official seal the day and year first above written.

J. Swatton
 County Recorder.

AMENDED
 LODGE CLAIM
 Notice of Forfeiture.
 Contact
 Dated August 21st 1909
 Filed and Recorded at request of
E. P. Worthington
 August 23rd A. D. 1909
 at 9 o'clock A. M.
 Book 1 of Mines Amended
 Pages 240
J. Swatton
 County Recorder.
 Deputy Recorder.

INDEXED
 COMPARED

U. S. SURVEYOR-GENERAL'S FINAL CERTIFICATE ON FIELD NOTES.

DEPARTMENT OF THE INTERIOR,

Office of U. S. Surveyor General,

Phoenix, Arizona, October 27, 1909.

I, U. S. Surveyor-General for District of Arizona, do hereby certify that the foregoing transcript of the Field Notes, return and approval of the survey of the mining claim of Sultana-Arizona Copper Company, known as Diamond Jo, St. Karl, Wm. J. Bryan, Wm. J. Bryan No. 3, No. 7, Wm. J. Bryan No. 4, Wm. J. Bryan No. 5, Agnes, Hunters, Hunters No. 2, Wm. J. Bryan No. 5 Mill-site, Agnes Mill-site, Little Clara, and Contact, situate in Riverside Mining District, Pinal County, in Sec. 7, T. 4 S., R. 14 E., and Approx. Sec. 12, T. 4 S., R. 13 E., Unsur., and designated as Survey No. 2723 A & B, has been correctly copied from the originals on file in this office; that said Field Notes furnish such an accurate description of said mining claim as will, if incorporated into a patent, serve fully to identify the premises, and that such reference is made therein to natural objects or permanent monuments as will perpetuate and fix the locus thereof.

And I further certify that five hundred dollars' worth of labor has been expended or improvements made, by claimant or its grantors, upon each the Wm. J. Bryan, Wm. J. Bryan No. 3, St. Karl and Agnes lodes, and that less than five hundred dollars' worth of labor has been expended or improvements made, by claimant or its grantors, upon each the Little Clara, Contact, Diamond Jo, Wm. J. Bryan No. 5, Wm. J. Bryan No. 4, No. 7, Hunters and Hunters No. 2 lodes, and that said improvements, at time of survey, consist of 16 shafts, 11 cuts, 4 tunnels and 155 ft. of crosscuts, total value \$7325.00.

I further certify that no portion of said labor or improvements has been included in the estimate of expenditures upon any other claim, and that the plat thereof, filed in the U. S. Land Office, at Phoenix, Arizona, is correct and in conformity with the foregoing Field Notes.

U. S. Surveyor General for
Arizona.

4-687.

SURVEYOR-GENERAL'S CERTIFICATE OF APPROVAL OF FIELD
NOTES AND SURVEY OF MINING CLAIM.

Department of the Interior,

Office of U. S. Surveyor-General,

Phoenix, Arizona,

October 27, 1909.

I, U. S. Surveyor-General for District of Arizona,

do hereby certify that the foregoing and hereto attached Field Notes and Return of the Survey of the
Mining Claim of Sultana-Arizona Copper Company, known as the

DIAMOND JO, ST. KARL, WM. J. BRYAN, WM. J. BRYAN NO. 3, NO. 7, WM.
J. BRYAN NO. 4, WM. J. BRYAN NO. 5, AGNES, HUNTERS, HUNTERS NO. 2,
WM. J. BRYAN NO. 5 MILL-SITE, AGNES MILL-SITE, LITTLE CLARA, CONTACT

situate in Riverside Mining District,

Pinal County, Arizona,

in Section ⁷ Approx. 12, Township No. ^{4 S.} 4 S., Range No. ^{14 E., G&SRB&M,} 13 E., Unsur.,

designated as Survey No. 2723 A & B

executed by Geo. C. Clark, U. S. Deputy Mineral

Surveyor, Sept. 6-20, 1909, under my instructions dated

Aug. 30, 1909, have been critically examined and the necessary cor-

rections and explanations made, and the said Field Notes and Return, and the Survey they describe,

are hereby approved. A true copy of the copy of the location certificate filed by the applicant for

survey is included in the field notes.



U. S. Surveyor-General for Arizona.